

Sprint World Orienteering Championships 2024

Sprint
Qualification

Leith

Scale 1:4,000
Contour interval 2.5m

SCOTLAND
The Perfect Stage

• **EDINBURGH** •
THE CITY OF EDINBURGH COUNCIL

Men-1

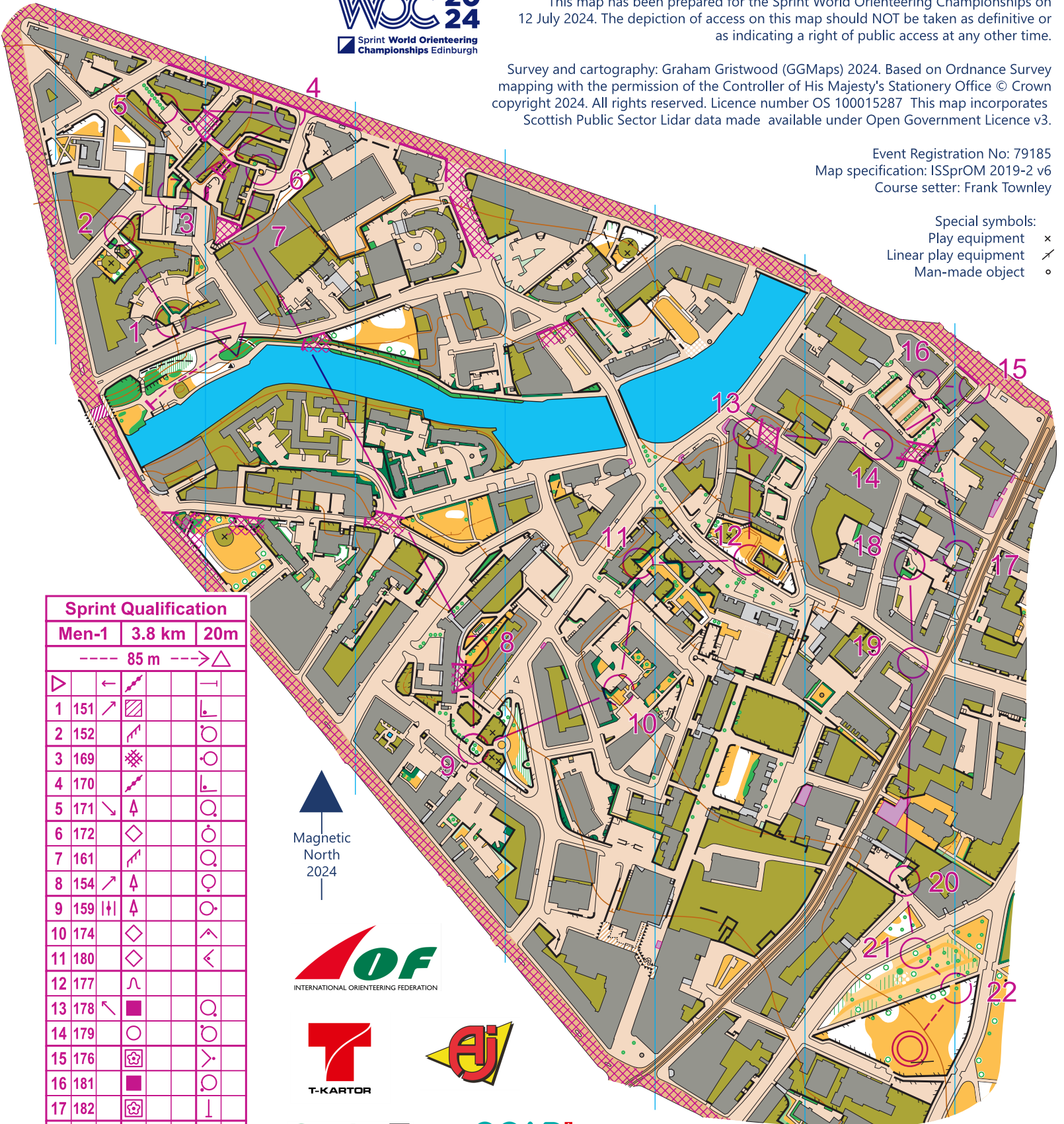


This map has been prepared for the Sprint World Orienteering Championships on 12 July 2024. The depiction of access on this map should NOT be taken as definitive or as indicating a right of public access at any other time.

Survey and cartography: Graham Gristwood (GGMaps) 2024. Based on Ordnance Survey mapping with the permission of the Controller of His Majesty's Stationery Office © Crown copyright 2024. All rights reserved. Licence number OS 100015287 This map incorporates Scottish Public Sector Lidar data made available under Open Government Licence v3.

Event Registration No: 79185
Map specification: ISSPrOM 2019-2 v6
Course setter: Frank Townley

Special symbols:
Play equipment ×
Linear play equipment ↗
Man-made object ○



Sprint Qualification			
Men-1	3.8 km	20m	
--- 85 m ---> △			
▷	←	↗	⊥
1 151	↗	▨	⊥
2 152	↗	▨	○
3 169	⊗	⊗	○
4 170	↗	↗	⊥
5 171	↘	↑	Q
6 172	◇	◇	○
7 161	↗	↗	Q
8 154	↗	↑	Q
9 159	↑	↑	○
10 174	◇	↑	⊥
11 180	◇	⊥	⊥
12 177	∩	∩	⊥
13 178	↖	■	Q
14 179	○	○	○
15 176	⊗	⊗	⊥
16 181	■	■	○
17 182	⊗	⊗	⊥
18 184	↑	⊗	○
19 160	■	■	○
20 173	↗	↗	⊥
21 163	↑	↑	○
22 150	↑	↑	○
○ --- 60 m ---> ⊗			



Sprint World Orienteering Championships 2024

Sprint
Qualification

Leith

Scale 1:4,000
Contour interval 2.5m

SCOTLAND
The Perfect Stage

• **EDINBURGH** •
THE CITY OF EDINBURGH COUNCIL

Men-2

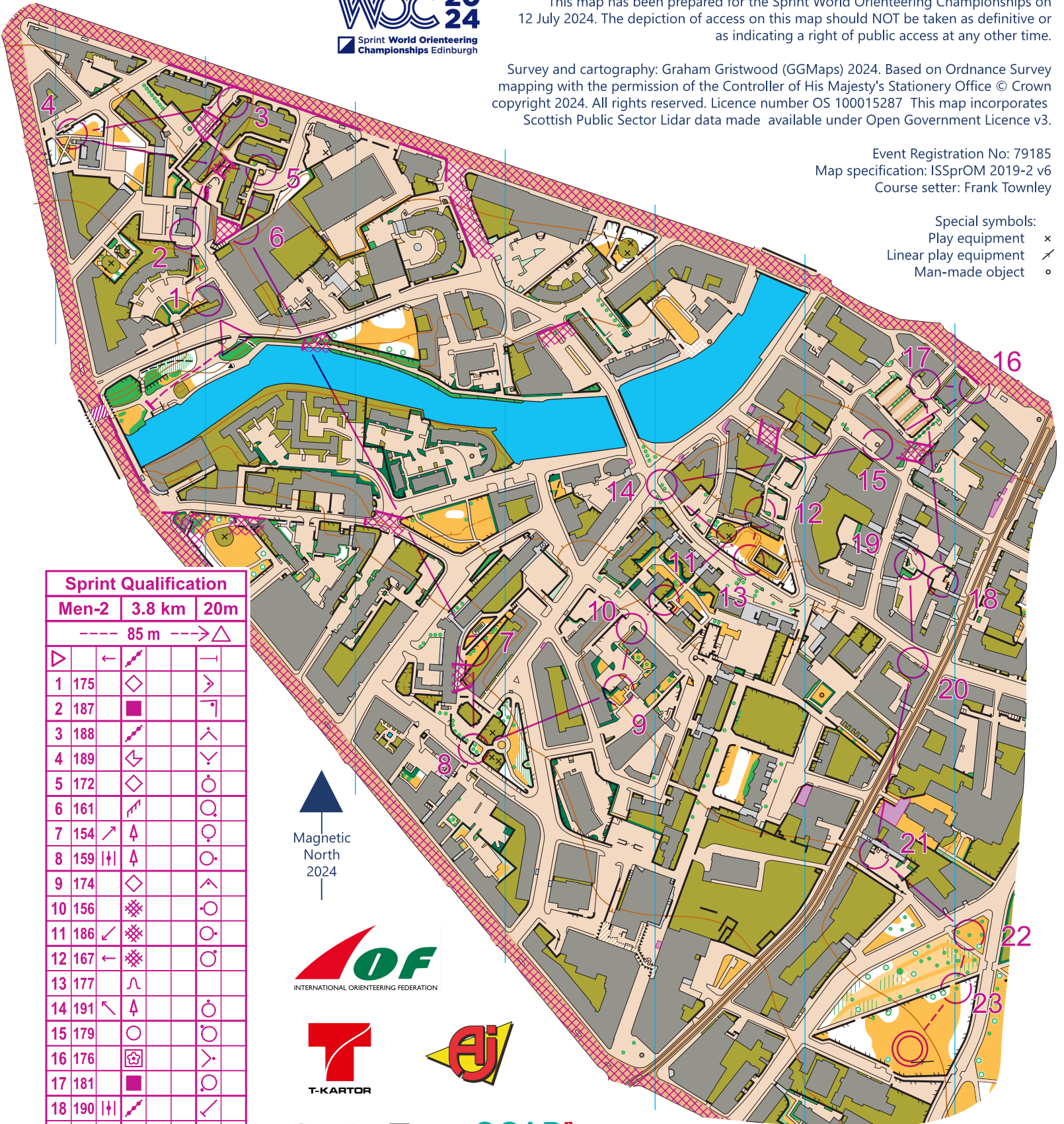


This map has been prepared for the Sprint World Orienteering Championships on 12 July 2024. The depiction of access on this map should NOT be taken as definitive or as indicating a right of public access at any other time.

Survey and cartography: Graham Gristwood (GGMaps) 2024. Based on Ordnance Survey mapping with the permission of the Controller of His Majesty's Stationery Office © Crown copyright 2024. All rights reserved. Licence number OS 100015287 This map incorporates Scottish Public Sector Lidar data made available under Open Government Licence v3.

Event Registration No: 79185
Map specification: ISSPrOM 2019-2 v6
Course setter: Frank Townley

Special symbols:
Play equipment ×
Linear play equipment ↗
Man-made object ○



Sprint Qualification			
Men-2	3.8 km	20m	
--- 85 m --->△			
▷	←	↗	—
1 175	◇	◇	▷
2 187	■	■	↗
3 188	↗	↗	∧
4 189	↖	↖	∨
5 172	◇	◇	○
6 161	↗	↗	○
7 154	↗	↗	○
8 159	↑	↑	○
9 174	◇	◇	∧
10 156	⊗	⊗	○
11 186	↗	⊗	○
12 167	←	⊗	○
13 177	∩	∩	○
14 191	↗	↗	○
15 179	○	○	○
16 176	⊗	⊗	∧
17 181	■	■	○
18 190	↑	↗	∨
19 184	↑	⊗	○
20 160	■	■	○
21 165	↗	↗	∨
22 166	↑	↗	○
23 150	↗	↗	○
○--- 60 m --->◎			



Sprint World Orienteering Championships 2024

Sprint
Qualification

Leith

Scale 1:4,000
Contour interval 2.5m

SCOTLAND
The Perfect Stage

• **EDINBURGH** •
THE CITY OF EDINBURGH COUNCIL

Men-3

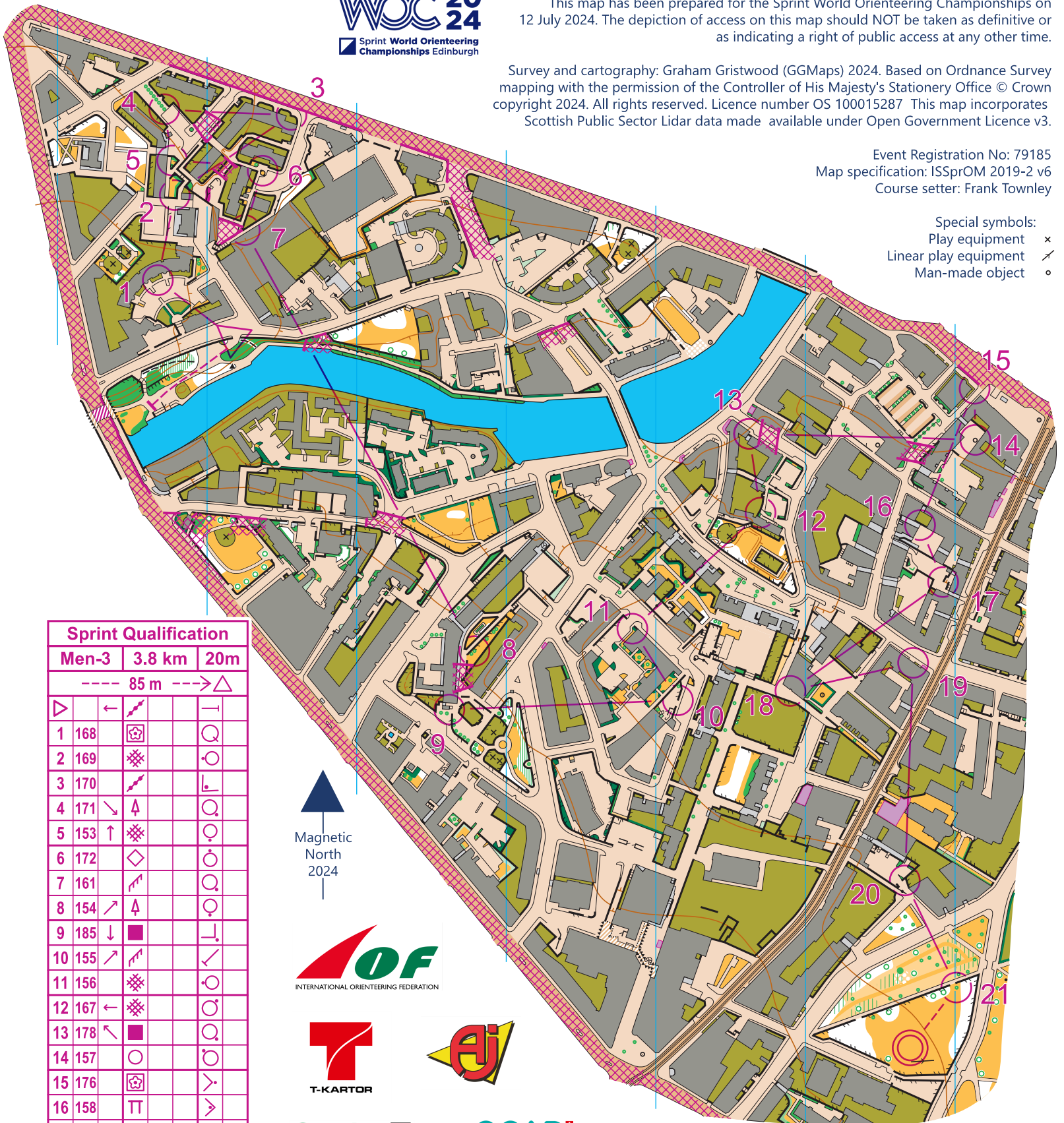


This map has been prepared for the Sprint World Orienteering Championships on 12 July 2024. The depiction of access on this map should NOT be taken as definitive or as indicating a right of public access at any other time.

Survey and cartography: Graham Gristwood (GGMaps) 2024. Based on Ordnance Survey mapping with the permission of the Controller of His Majesty's Stationery Office © Crown copyright 2024. All rights reserved. Licence number OS 100015287 This map incorporates Scottish Public Sector Lidar data made available under Open Government Licence v3.

Event Registration No: 79185
Map specification: ISSPrOM 2019-2 v6
Course setter: Frank Townley

Special symbols:
Play equipment ×
Linear play equipment ↗
Man-made object ○



Sprint Qualification			
Men-3	3.8 km	20m	
--- 85 m --->△			
▶	←	↗	⊥
1 168	⊗	⊗	○
2 169	⊗	⊗	○
3 170	↗	⊗	⊥
4 171	↘	↑	○
5 153	↑	⊗	○
6 172	◇	◇	○
7 161	↗	↗	○
8 154	↗	↑	○
9 185	↓	■	⊥
10 155	↗	↗	↘
11 156	⊗	⊗	○
12 167	←	⊗	○
13 178	↗	■	○
14 157	○	○	○
15 176	⊗	⊗	↘
16 158	⊥	⊥	↘
17 190	⊥	↗	↘
18 183	■	■	○
19 160	■	■	○
20 173	↗	↗	↑
21 150	↑	↑	○
○ --- 60 m --->⊗			



Sprint World Orienteering Championships 2024

Sprint
Qualification

Leith

Scale 1:4,000
Contour interval 2.5m

SCOTLAND
The Perfect Stage

• **EDINBURGH** •
THE CITY OF EDINBURGH COUNCIL

Women-1

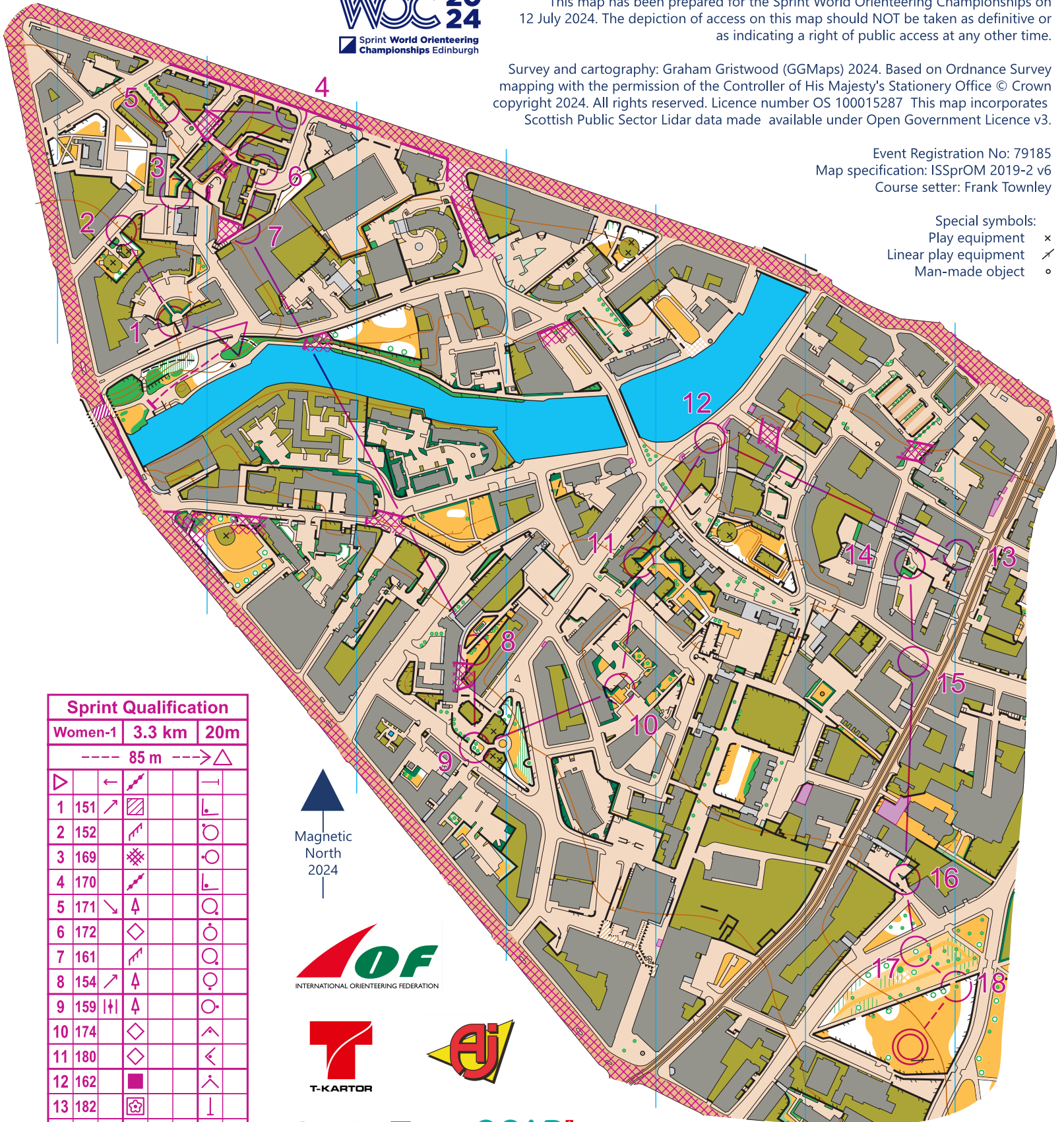


This map has been prepared for the Sprint World Orienteering Championships on 12 July 2024. The depiction of access on this map should NOT be taken as definitive or as indicating a right of public access at any other time.

Survey and cartography: Graham Gristwood (GGMaps) 2024. Based on Ordnance Survey mapping with the permission of the Controller of His Majesty's Stationery Office © Crown copyright 2024. All rights reserved. Licence number OS 100015287 This map incorporates Scottish Public Sector Lidar data made available under Open Government Licence v3.

Event Registration No: 79185
Map specification: ISSPrOM 2019-2 v6
Course setter: Frank Townley

Special symbols:
Play equipment ×
Linear play equipment ↗
Man-made object ○



Sprint Qualification				
Women-1	3.3 km	20m		
--- 85 m --->△				
▷	←	↗		┌
1 151	↗	▨		┌
2 152	↗			○
3 169	⊗			○
4 170	↗			┌
5 171	↘	↑		○
6 172	◇			○
7 161	↗			○
8 154	↑			○
9 159	↑↑	↑		○
10 174	◇			^
11 180	◇			◀
12 162	■			┆
13 182	⊗			┆
14 184	↑	⊗		○
15 160	■			○
16 173	↗			^
17 163	↑			○
18 150	↑			○
○ --- 60 m --->◎				



Sprint World Orienteering Championships 2024

Sprint
Qualification

Leith

Scale 1:4,000
Contour interval 2.5m

SCOTLAND
The Perfect Stage

• **EDINBURGH** •
THE CITY OF EDINBURGH COUNCIL

Women-2

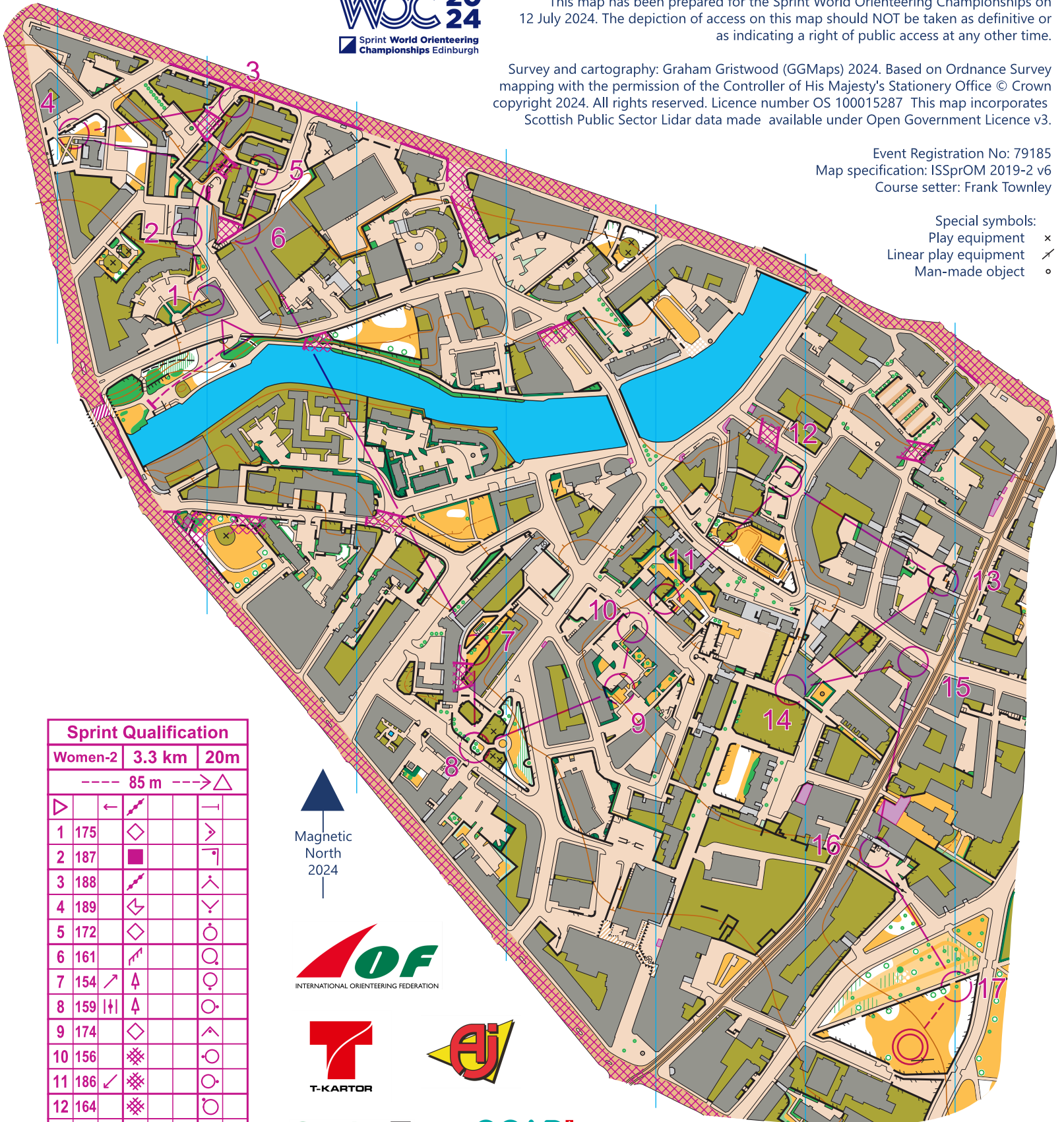


This map has been prepared for the Sprint World Orienteering Championships on 12 July 2024. The depiction of access on this map should NOT be taken as definitive or as indicating a right of public access at any other time.

Survey and cartography: Graham Gristwood (GGMaps) 2024. Based on Ordnance Survey mapping with the permission of the Controller of His Majesty's Stationery Office © Crown copyright 2024. All rights reserved. Licence number OS 100015287 This map incorporates Scottish Public Sector Lidar data made available under Open Government Licence v3.

Event Registration No: 79185
Map specification: ISSPrOM 2019-2 v6
Course setter: Frank Townley

Special symbols:
Play equipment ×
Linear play equipment ↗
Man-made object ○



Sprint Qualification			
Women-2	3.3 km	20m	
--- 85 m --->>△			
▷	←	↗	—
1 175	◇		▷
2 187	■		┘
3 188	↗		△
4 189	↙		▽
5 172	◇		○
6 161	↗		○
7 154	↑		○
8 159	↑		○
9 174	◇		△
10 156	⊗		○
11 186	⊗		○
12 164	⊗		○
13 190	↑		✓
14 183	■		○
15 160	■		○
16 165	↗		▽
17 150	↑		○
○ --- 60 m --->>◎			



Sprint World Orienteering Championships 2024

Sprint
Qualification

Leith

Scale 1:4,000
Contour interval 2.5m

SCOTLAND
The Perfect Stage

• **EDINBURGH** •
THE CITY OF EDINBURGH COUNCIL

Women-3

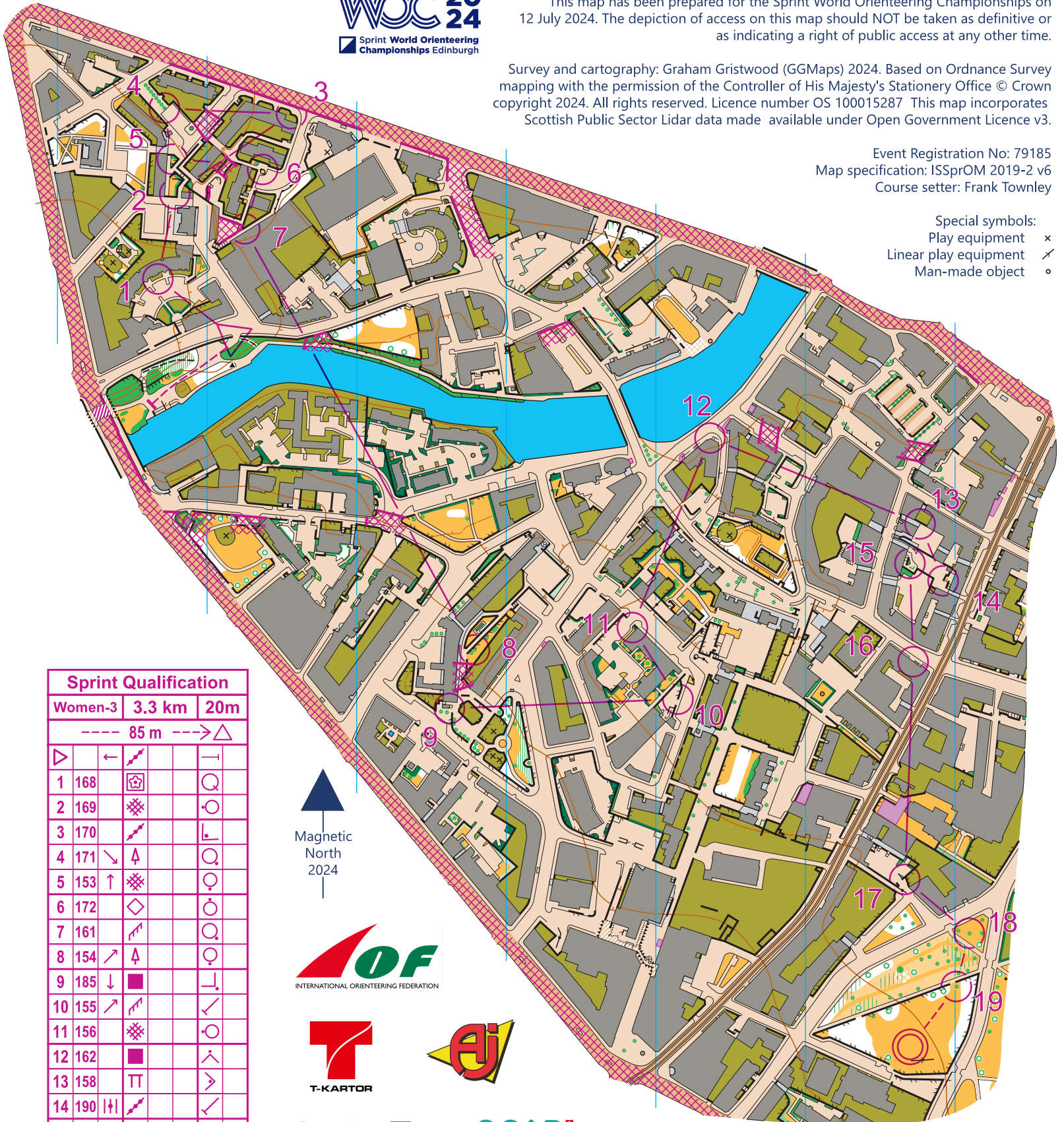


This map has been prepared for the Sprint World Orienteering Championships on 12 July 2024. The depiction of access on this map should NOT be taken as definitive or as indicating a right of public access at any other time.

Survey and cartography: Graham Gristwood (GGMaps) 2024. Based on Ordnance Survey mapping with the permission of the Controller of His Majesty's Stationery Office © Crown copyright 2024. All rights reserved. Licence number OS 100015287 This map incorporates Scottish Public Sector Lidar data made available under Open Government Licence v3.

Event Registration No: 79185
Map specification: ISSPrOM 2019-2 v6
Course setter: Frank Townley

Special symbols:
Play equipment ×
Linear play equipment ↗
Man-made object ○



Sprint Qualification				
Women-3	3.3 km	20m		
----- 85 m ----->△				
▷	←	↗		┌
1 168	↘	⊗		○
2 169	↗	⊗		○
3 170	↘	↗		┌
4 171	↘	↑		○
5 153	↑	⊗		○
6 172	◇	◇		○
7 161	↗	↗		○
8 154	↗	↑		○
9 185	↓	■		┌
10 155	↗	↗		✓
11 156	⊗	⊗		○
12 162	■	■		┌
13 158	TT	TT		┌
14 190	↑	↗		✓
15 184	↑	⊗		○
16 160	■	■		○
17 173	↗	↗		┌
18 166	↑	↑		○
19 150	↑	↑		○
○----- 60 m ----->◎				

