

Wester Hailes

Scale 1:4,000
Contour interval 2.5m

This map has been prepared for the Sprint World Orienteering Championships on 16 July 2024. The depiction of access on this map should NOT be taken as definitive or as indicating a right of public access at any other time.


Original survey and cartography: Dave Peel (Peel Land Surveys) 2023 with additional survey and cartography by Alasdair Pedley 2024
Based on Ordnance Survey mapping with the permission of the Controller of His Majesty's Stationery Office © Crown copyright 2024. All rights reserved. Licence number OS 100015287
This map incorporates Scottish Public Sector Lidar data made available under Open Government Licence v3.

Event Registration No: 83353
Map specification: ISSPrOM 2019-2 v6
Course setter: Joe Hudd

Special Symbols:
Play equipment x
Linear play equipment y
Man-made object o



Men-1



Knock-out Sprint Qualification				
Men-1	2.8 km	35m		
---- 55 m ---->△				
▷	↑	↗		↓
1 162 →	↑			○
2 167	■			○
3 161 ←	■			∇
4 154	⊗			└
5 165	⊗			└
6 157	↗			↘
7 151	↗			▷
8 159	↑			○
9 155	⊗			└
10 172 ✓	↑			○
11 158	◇			○
12 174	○			○
13 166	↗			○
14 150	▨			└
○---- 35 m ---->○				

www.condes.net 10.5.11 Moravian Orienteers



Wester Hailes

Scale 1:4,000
Contour interval 2.5m

This map has been prepared for the Sprint World Orienteering Championships on 16 July 2024. The depiction of access on this map should NOT be taken as definitive or as indicating a right of public access at any other time.


Original survey and cartography: Dave Peel (Peel Land Surveys) 2023 with additional survey and cartography by Alasdair Pedley 2024
Based on Ordnance Survey mapping with the permission of the Controller of His Majesty's Stationery Office © Crown copyright 2024. All rights reserved. Licence number OS 100015287
This map incorporates Scottish Public Sector Lidar data made available under Open Government Licence v3.

Event Registration No: 83353
Map specification: ISSprOM 2019-2 v6
Course setter: Joe Hudd

Special Symbols:
Play equipment x
Linear play equipment y
Man-made object o



Men-2



Knock-out Sprint Qualification			
Men-2	2.8 km	35m	
---- 55 m ---->△			
▷	↑	↗	↓
1 153	■		┌
2 171	↖		┌
3 164	⊗		┌
4 152	◇		┌
5 165	⊗		┌
6 157	↗		↗
7 156	Π		○
8 159	↑		○
9 155	⊗		┌
10 172	✓ ↑		○
11 160	⊗		○
12 174	○		○
13 168	⊗		┌
14 150	▨		┌
○---- 35 m ---->◎			

www.condes.net 10.5.11 Moravian Orienteers



Wester Hailes

Scale 1:4,000
Contour interval 2.5m

This map has been prepared for the Sprint World Orienteering Championships on 16 July 2024. The depiction of access on this map should NOT be taken as definitive or as indicating a right of public access at any other time.


Original survey and cartography: Dave Peel (Peel Land Surveys) 2023 with additional survey and cartography by Alasdair Pedley 2024
Based on Ordnance Survey mapping with the permission of the Controller of His Majesty's Stationery Office © Crown copyright 2024. All rights reserved. Licence number OS 100015287
This map incorporates Scottish Public Sector Lidar data made available under Open Government Licence v3.

Event Registration No: 83353
Map specification: ISSprOM 2019-2 v6
Course setter: Joe Hudd

Special Symbols:
Play equipment x
Linear play equipment y
Man-made object o



Men-3



Knock-out Sprint Qualification				
Men-3	2.8 km	35m		
---- 55 m ---->△				
▷	↑	↗		↓
1 153	■			┌
2 170	■			┌
3 161	←	■		└
4 154	⊗			┌
5 175	↑	↑		○
6 157	↗			↗
7 163	⊗			┌
8 169	→	⊗		┌
9 155	⊗			┌
10 172	✓	↑		○
11 173	✓	⊗		┌
12 174	○			○
13 176	■			┌
14 150	▨			┌
○---- 35 m ---->◎				

www.condes.net 10.5.11 Moravian Orienteers



Wester Hailes

Scale 1:4,000

Contour interval 2.5m

This map has been prepared for the Sprint World Orienteering Championships on 16 July 2024. The depiction of access on this map should NOT be taken as definitive or as indicating a right of public access at any other time.


Original survey and cartography: Dave Peel (Peel Land Surveys) 2023 with additional survey and cartography by Alasdair Pedley 2024
Based on Ordnance Survey mapping with the permission of the Controller of His Majesty's Stationery Office © Crown copyright 2024. All rights reserved. Licence number OS 100015287
This map incorporates Scottish Public Sector Lidar data made available under Open Government Licence v3.

Event Registration No: 83353
Map specification: ISSprOM 2019-2 v6
Course setter: Joe Hudd

Special Symbols:
Play equipment x
Linear play equipment y
Man-made object o



Women-1



Knock-out Sprint Qualification				
Women-1	2.4 km	35m		
---- 55 m ---->△				
▷	↑	↗		↓
1 162 →	↑			○
2 167	■			○
3 161 ←	■			▽
4 154	⊗			└
5 165	⊗			└
6 157	↗			└
7 151	↗			└
8 159	↑			○
9 158	◇			○
10 174	○			○
11 166	↗			○
12 150	▨			└
○---- 35 m ---->○				

www.condes.net 10.5.11 Moravian Orienteers



Wester Hailes

Scale 1:4,000
Contour interval 2.5m

This map has been prepared for the Sprint World Orienteering Championships on 16 July 2024. The depiction of access on this map should NOT be taken as definitive or as indicating a right of public access at any other time.


Original survey and cartography: Dave Peel (Peel Land Surveys) 2023 with additional survey and cartography by Alasdair Pedley 2024
Based on Ordnance Survey mapping with the permission of the Controller of His Majesty's Stationery Office © Crown copyright 2024. All rights reserved. Licence number OS 100015287
This map incorporates Scottish Public Sector Lidar data made available under Open Government Licence v3.

Event Registration No: 83353
Map specification: ISSprOM 2019-2 v6
Course setter: Joe Hudd

Special Symbols:
Play equipment x
Linear play equipment y
Man-made object o



Women-2



Knock-out Sprint Qualification				
Women-2	2.4 km	35m		
---- 55 m ---->△				
▷	↑	↗		↓
1 153	■			┌
2 171	↖			┌
3 164	⊗			┌
4 152	◇			┌
5 165	⊗			┌
6 157	↗			┌
7 156	Π			○
8 159	⤴			○
9 160	⊗			○
10 174	○			○
11 168	⊗			┌
12 150	▨			┌
○---- 35 m ---->○				

www.condes.net 10.5.11 Moravian Orienteers



Wester Hailes

Scale 1:4,000

Contour interval 2.5m

This map has been prepared for the Sprint World Orienteering Championships on 16 July 2024. The depiction of access on this map should NOT be taken as definitive or as indicating a right of public access at any other time.


Original survey and cartography: Dave Peel (Peel Land Surveys) 2023 with additional survey and cartography by Alasdair Pedley 2024
Based on Ordnance Survey mapping with the permission of the Controller of His Majesty's Stationery Office © Crown copyright 2024. All rights reserved. Licence number OS 100015287
This map incorporates Scottish Public Sector Lidar data made available under Open Government Licence v3.

Event Registration No: 83353
Map specification: ISSprOM 2019-2 v6
Course setter: Joe Hudd

Special Symbols:
Play equipment x
Linear play equipment y
Man-made object o



Women-3



Knock-out Sprint Qualification				
Women-3	2.4 km	35m		
---- 55 m ---->△				
▷	↑	↗		↓
1 153	■			┌
2 170	■			┌
3 161	←	■		└
4 154	⊗			└
5 175	↑	↓		○
6 157	↗			┌
7 163	⊗			┌
8 169	→	⊗		┌
9 158	◇			○
10 174	○			○
11 176	■			┌
12 150	▨			┌
○---- 35 m ---->○				

www.condes.net 10.5.11 Moravian Orienteers

