

HEDLEY DUNES

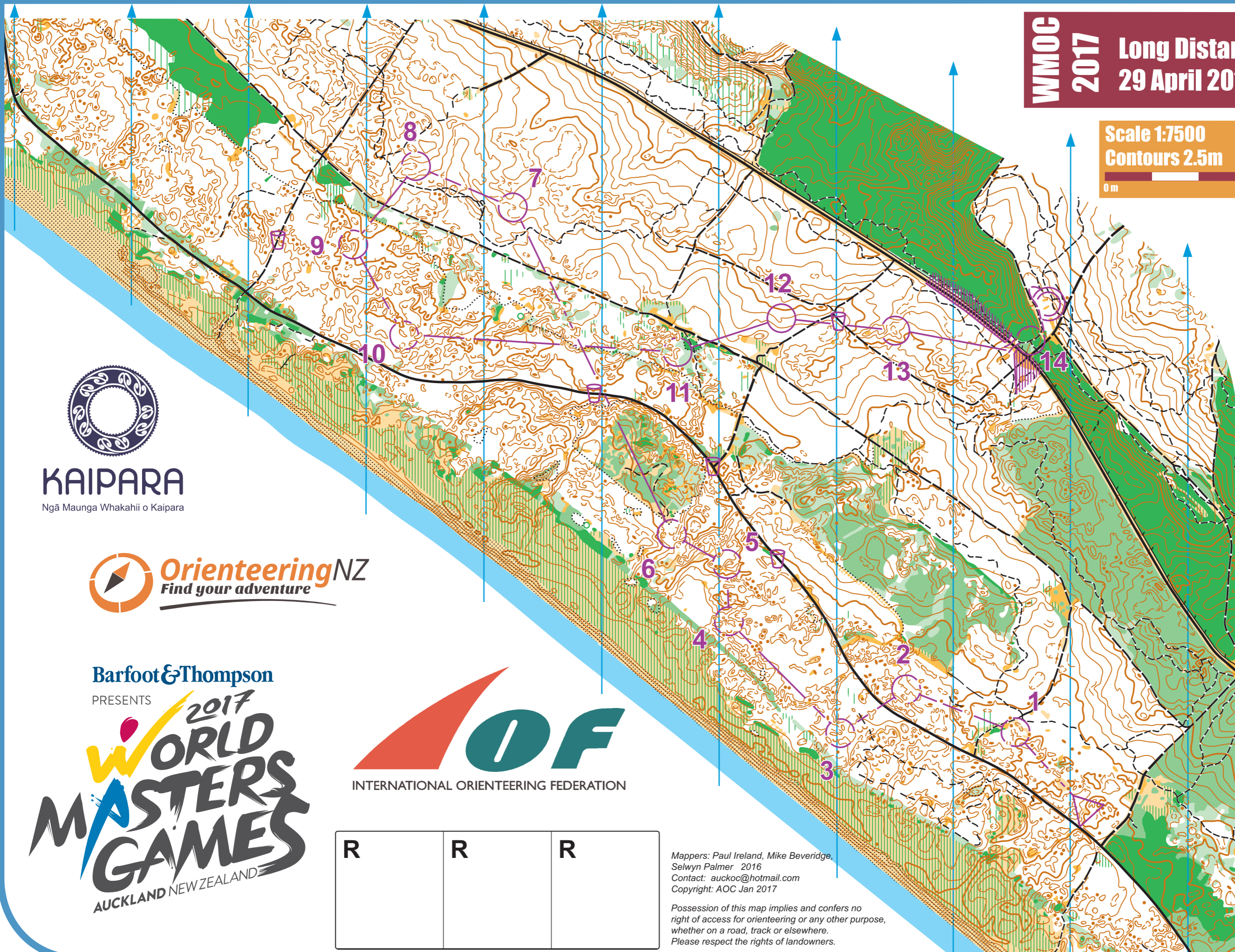
WMOG
2017 Long Distance - Final
 29 April 2017

Scale 1:7500
 Contours 2.5m

0 m 500 m

 Magnetic North

W65A



KAIPARA
 Ngā Maunga Whakahii o Kaipara



Barfoot & Thompson
 PRESENTS































2017
WORLD
MASTERS
GAMES
 AUCKLAND NEW ZEALAND




R	R	R

Mappers: Paul Ireland, Mike Beveridge,
 Selwyn Palmer 2016
 Contact: auckoc@hotmail.com
 Copyright: AOC Jan 2017

Possession of this map implies and confers no
 right of access for orienteering or any other purpose,
 whether on a road, track or elsewhere.
 Please respect the rights of landowners.

WMOG 2017 Long Final				
	W65A	4.2 km	115 m	
				
1	144 ↑ 			
2	174 ↖ 			
3	201 			
4	204 ↘ 			
5	165 			
6	187 			
7	106 			
8	110 			
9	124 ↘ 			
10	105 ↖ 			
11	185 → 			
12	113 			
13	164 			
				
14	100 			
				

 190 m