



World Trail Orienteering Championships

2022, Jelenia Góra, Poland



World Trail Orienteering Championships

2022, Jelenia Góra, Poland



© UMJG

It is with great pleasure that I invite you to Jelenia Góra for the World Trail Orienteering Championships, which will take place on July 19-23, 2022 in Jelenia Góra.

Jelenia Góra, to which you are cordially invited, is a city with centuries-old tradition and numerous monuments. Its uniqueness is also reflected in its districts: the old town becoming more beautiful each year, one of the oldest in Poland - the Cieplice spa, Sobieszów with the ruins of the 14th-century Chojnik castle or the well-known holiday village Jagniątków famous for its Nobel Prize winner Gerhart Hauptmann. Its picturesque location in the very centre of Jelenia Góra Valley makes the city a very attractive place for tourists and visitors who enjoy active leisure. In the city and its surroundings there are excellent areas for hiking and cycling.

I guarantee the participants a hospitable and friendly atmosphere, excellent conditions for sports competition and great fun.

Jerzy Łuźniak - Mayor of the City of Jelenia Góra



© private archive

Dear orienteering friends,

it is an honour and pleasant obligation for me and for all Polish orienteers to organize, for the first time, World Trail Orienteering Championships in Poland. This great event in Trail Orienteering will be held in the neighbourhood of Jelenia Góra - the magnificent touristic centre in South-western Poland.

Our choice guarantees interesting and hopefully demanding challenges for athletes, as well as full attractiveness in all aspects of our sport. We wish all participants a lot of fun and great memories. May your stay in Poland and this World Championships event bring you all much satisfaction and success.

With sporting greetings.

Łukasz Charuba - Chairman of Polish Orienteering Federation



World Trail Orienteering Championships

2022, Jelenia Góra, Poland

VENUE

World Trail Orienteering Championships 2022 will be held in Jelenia Góra, a city in southwestern Poland, at the foot of the Karkonomin mountains. Terrain is mostly forest with many rocks and stones, not seriously affected by human activity. Jelenia Góra and surrounding areas are a popular tourist destination, offering good range of accommodation possibilities at various price ranges.

Distances from major Airports:

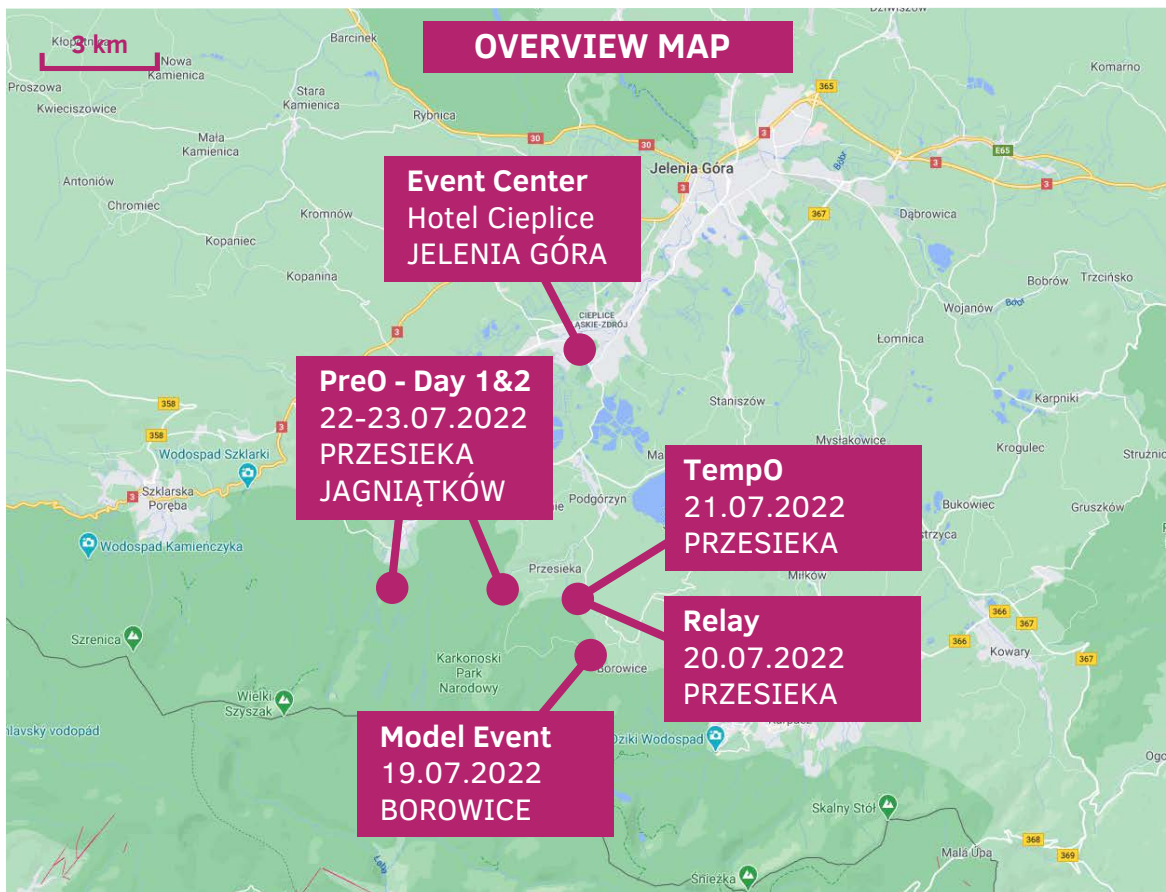
from Wrocław Airport - 115 km (1,5h by car)

from Berlin-Brandenburg Airport - 270 km (3.5h by car)

from Prague Airport - 180 km (2.5h by car)

Jelenia Góra is well communicated by car or by train.

On demand there will arranged transport from Wrocław to Jelenia Góra.



WORLD TRAIL ORIENTEERING CHAMPIONSHIPS 2022

19-23.07.2022
JELENIA GÓRA

POLAND



LOWER SILESIA





World Trail Orienteering Championships

2022, Jelenia Góra, Poland

EVENT CENTRE

The World Trail Orienteering Championships 2022 Event Centre will be located in Hotel Cieplice in Jelenia Góra-Cieplice, street Cervi 11.

GPS Coordinates: Hotel Cieplice [50.863351](#) [15.678756](#)



ORGANIZING COMMITTEE

The event will be organized by orienteering enthusiasts gathered around Lower Silesian Orienteering Federation, with help of local clubs:

KInO Orientop Wrocław

MKS Paulinum Jelenia Góra

Orienteering Adventure

Event Director: Wojciech Dwojak

Event Secretary: Agnieszka Stachurska

Event Office: Łukasz Charuba

Local Coordinator: Damian Dutkiewicz

Course Setters: Jacek Wieszaczewski, Joanna Puternicka

Map Maker: Tomas Lestinsky (CZE)

Media: Rafał Podziński

Design: Marta Florkowska-Dwojak

Logistics: Marcin Biederman

Start Area: Arleta Sosenko



World Trail Orienteering Championships

2022, Jelenia Góra, Poland

Event Advisors:

IOF Senior Event Adviser: Dusan Furucz (SVK)

IOF Assistant Event Adviser: Juha Hiirsalmi (FIN)

National Controller: Jacek Morawski (POL)

EVENT PROGRAMME

DATE/ HOUR	EVENT	LOCATION
MODEL EVENT - TUESDAY, JULY 19TH		
12:00-17:00	Event Office open	Borowice - Event Centre for Model Event
12:00-17:00	Model Event	Borowice
18:00-20:00	Event Office open	Jelenia Góra - Cieplice Hotel Cieplice
18:00	Deadline for name submissions - Relay	IOF Eventor
19:00	Team Officials Meeting	Jelenia Góra - Cieplice Hotel Cieplice
TRAILO RELAY - WEDNESDAY, JULY 20TH		
09:30	Quarantine closes for Relay	Przesieka Ogród Siruwia
10:00	Start, O Class	Przesieka Ogród Siruwia
10:10	Start, P Class	Przesieka Ogród Siruwia



**World Trail Orienteering
Championships**

2022, Jelenia Góra, Poland

12:00	Deadline for name submissions - Tempo	IOF Eventor
14:00*	Public Event	Przesieka Ogród Siruwia
ca. 16:00 immediately after results are official	Flower Ceremony for TrailO Relay	Przesieka Ogród Siruwia
18:00	Opening Ceremony, and Medal Ceremony for TrailO Relay	Jelenia Góra - Cieplice Park Zdrojowy
Immediately after Medal Ceremony for TrailO Relay	Prize Giving Ceremony for PreWTOC TrailO Adventure	Jelenia Góra - Cieplice Park Zdrojowy
18:45-20:00	Event Office open	Jelenia Góra - Cieplice Hotel Cieplice
19:00	Team Officials Meeting	Jelenia Góra - Cieplice Hotel Cieplice
TEMPO - THURSDAY, JULY 21ST		
08:30	Quarantine closes for Quali- fication	Przesieka Ogród Siruwia
09:00	First start - Qualification	Przesieka Ogród Siruwia
12:00	Deadline for name submissions - PreO	IOF Eventor
13:00*	Public Event	Przesieka Ogród Siruwia



**World Trail Orienteering
Championships**

2022, Jelenia Góra, Poland

13:00	Pre-ordered lunch	Przesieka Ogród Siruwia
14:00	Quarantine closes for Final	Przesieka Ogród Siruwia
14:30	First start - Final	Przesieka Ogród Siruwia
ca. 17:00 immediately after results are official	Flower Ceremony for TempoO	Przesieka Ogród Siruwia
18:30	Medal Ceremony for TempoO	Jelenia Góra - Cieplice Park Zdrojowy
18:45-20:00	Event Office open	Jelenia Góra - Cieplice Hotel Cieplice
19:00	Team Officials Meeting	Jelenia Góra - Cieplice Hotel Cieplice

PREO DAY 1 - FRIDAY, JULY 22ND

The quarantine will be only for competitors returning from the course sooner than the last competitor will be on the way to start

11:00	First start	Przesieka
15:30*	Public Event	Przesieka

PREO DAY 2 - SATURDAY, JULY 23RD

The quarantine will be only for competitors returning from the course sooner than the last competitor will be on the way to start



World Trail Orienteering Championships

2022, Jelenia Góra, Poland

10:00	First start	Jagniątków
14:30*	Public Event	Jagniątków
18:00	Medal Ceremony for PreO and Closing Ceremony	Jelenia Góra - Cieplice Park Zdrojowy
20:30	WTOC Banquet	Jelenia Góra - Cieplice Hotel Cieplice

* times of start for Public Events are preliminary

ELIGIBILITY CERTIFICATES

Copies of eligibility certificates for the P class must be sent to office@wtoc2021.pl in conjunction with the entries. The latest date for sending the certificates is 9th July 2022. The latest date to apply for eligibility from the IOF is 24th May 2022.

CLASSES

In the individual PreO competitions and in the TrailO Relay there is an O (Open) class and P (Physically Challenged) class. In the TempO competition there is a single class (O).

All competitors, regardless of sex, age or physical ability/disability are eligible to be entered for a World Championship O class competition. Only competitors who have a permanent disability that significantly reduces their mobility are eligible to be entered for a World Championship P class competition. This eligibility must be registered with the IOF following the Competition Rules for IOF TrailO Events.

All competitors represent a Federation. Each Federation may enter a team of an unlimited number of competitors.



World Trail Orienteering Championships

2022, Jelenia Góra, Poland

Each Federation may enter up to a maximum of four competitors of any physical ability for the PreO competition in the O class, a maximum of four eligible competitors for the PreO competition in the P class and a maximum of four competitors for the TempO competition.

In addition to the above the following may be entered by their Federations:

- Regional Champions (if the Regional Championship was held in the previous 12 months) and the current World Champions in their respective classes
- 2 juniors (aged 20 years or younger at the end of the calendar year) in each class and format
- The top 15 in the World Ranking list (as it stands 3 months prior to the first race of the event) with a maximum of the best 2 from each Federation for the PreO O class and TempO.
- The top 15 in the World Ranking list with a valid eligibility certificate (as it stands 3 months prior to the first race of the event) with a maximum of the best 2 from each Federation for the PreO P class.

ENTRIES

Federation	O Athlete	P Athlete	Team Official	Accompanying Person	Escort	Total
Croatia	4					4
Czechia	6	6				12
Denmark	4	1			1	6
Finland	7	4	1		4	16
Germany	5					5
Great Britain	8	3	1	2		14
Hong Kong China	6					6
Hungary	3					3
Italy	8	4	1			13
Japan	6					6
Latvia	5	3			2	10
Lithuania	6					6
Netherlands	1					1
Norway	7	1	1			9
Poland	8	4	1		3	16
Portugal	3	1				4
Slovakia	4					4
Slovenia	4					4
Spain	5	3	1			9
Sweden	7	2	1			10
Ukraine	9	6	1	2	2	20
United States	5	1	1	1		8
Sum	121	39	9	5	12	186



World Trail Orienteering Championships

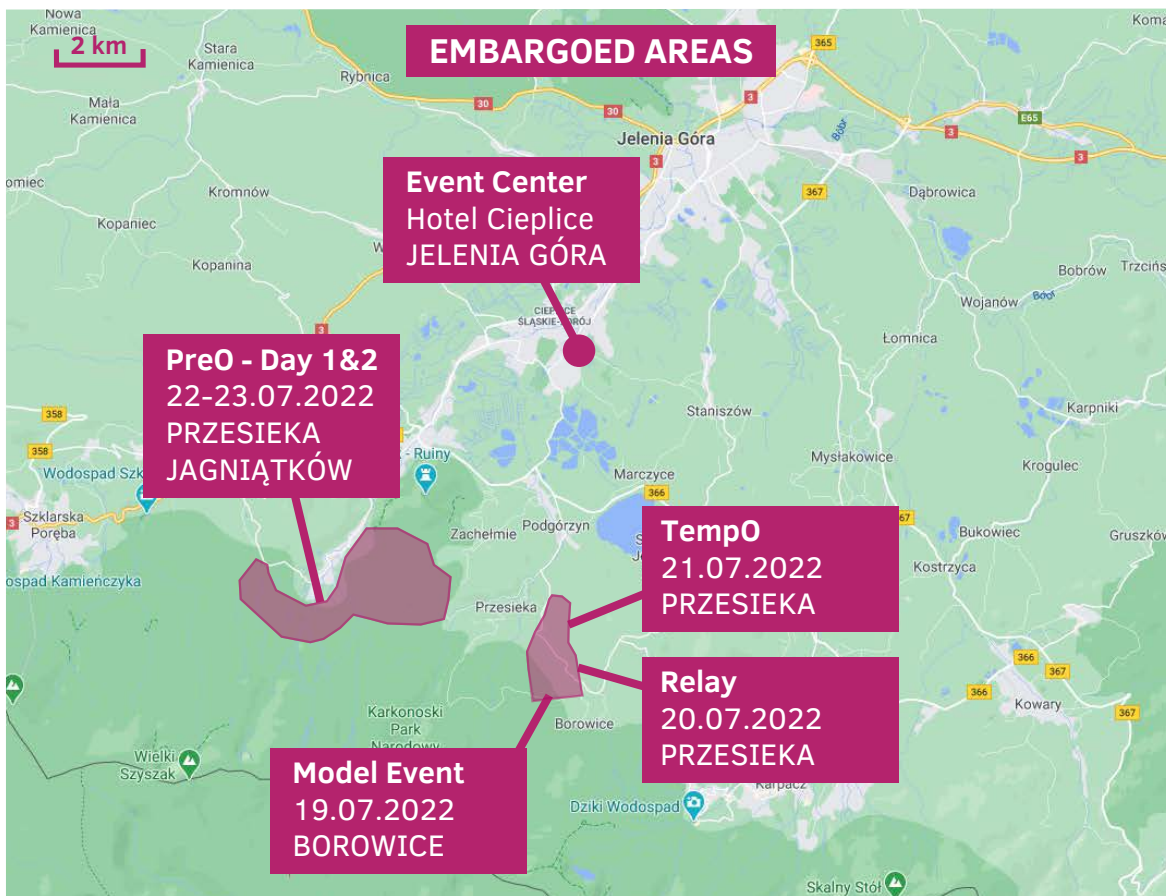
2022, Jelenia Góra, Poland

EMBARGOED AREAS

All embargoed areas are out of bounds for all potential WTOC 2022 team members (competitors, officials, escorts, etc.) and any other person who may influence the results of the competitions by any knowledge of the terrain.

The embargo is valid until **23rd July 2022**. Accommodation during WTOC 2022 must be located outside the designated areas. All car movement and parking must respect the embargoed roads in full. Any permitted access inside the embargoed areas or lifted embargo areas will be announced prior to and during WTOC 2022.

You can find more information about embargoed areas on the official website, under this link: <http://wtoc2021.pl/terrain-maps-and-embargoed-area/>



WORLD TRAIL ORIENTEERING CHAMPIONSHIPS 2022

19-23.07.2022
JELENIA GÓRA

POLAND



LOWER SILESIA





World Trail Orienteering Championships

2022, Jelenia Góra, Poland

In order to keep out of the Embargoed Area, you are required to use a detour route through Sosnówka on the way to the Model Event, the TrailO Relay and the TempO competition, as in the picture below. It is ca. 9 minutes longer than the direct route.





World Trail Orienteering Championships

2022, Jelenia Góra, Poland


MAPPING

All maps are printed on waterproof paper.

All the maps were originally mapped at scale 1: 4 000, but for better readability they have been enlarged to scale 1: 3 000.

Sighting lines

We have checked the majority of sighting lines between objects, but you need to take into consideration the fact that due to a lot of objects in small areas, it was sometimes necessary to maintain correct relative positions of objects, so it is not always possible to keep the exact position of objects due to the ISSprOM requirement on minimum gaps and dimensions. The technique to identify two or more reference points on the map that line up with a feature on the map is not a recommended method for finding the right answer and will not be accepted in any complaints.



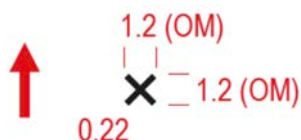
Special symbols



115 Prominent landform feature - charcoal burning ground (small flat area)



419 Prominent vegetation feature - prominent rootstock (the upturned root of a fallen tree, with or without the trunk)



531 Prominent man-made feature - x - children's climbing frame



World Trail Orienteering Championships

2022, Jelenia Góra, Poland

Boulders

There is a deviation from the mapping standard. For better intelligibility, the map-maker has used three different sizes of boulders, compared to ISSproM where there are defined only two sizes of boulders.



ZERO TOLERANCE

Z-tolerance: 4 meters, no side problems, no exceptions.

ANTI-DOPING

Doping is forbidden. The IOF Anti-Doping Rules apply to all IOF events and the IOF Council may require doping control procedures to be conducted. It is the responsibility of competitors to obtain any required TUE (therapeutic use exemption) certificate.

IOF Anti-doping rules apply, <http://orienteering.org/anti-doping/>

PUNCHING SYSTEM AND RESULTS

SPORTident is used in Model Event, Relay (PreO part) and in the PreO competitions. The organizer provides SPORTident cards for the athletes, who shall return them to the Event Office after the last competition. The fee for a lost or broken SPORTident card is 40 €. It is obligatory to use the card provided by the organizer, and it is the competitor's own responsibility to use the card with the number shown in the start list. The competitors carry with them back-up paper competition cards, which are water resistant and they shall be used if SPORTident does not work. Please use your own punch or a safety pin from start number bibs - there are no punches at the controls.



World Trail Orienteering Championships

2022, Jelenia Góra, Poland

“PreOr TempO Station system” is used to record the answers in TempO, Relay (TempO part) and on timed controls for PreO competitions. The competitors carry with them back-up paper competition cards, which are water resistant, and the answers are written by marshals on those cards for any time control. In case of conflicting answers in PreOr 2.1 and on the card, the answer on the card applies. However if the card has been modified by the athlete, the answer from the PreOr 2.1 system will be used.

All results will be published at wtoc2021.pl and later on IOF Eventor.

SI cards for all Athletes will be distributed with Teams envelopes.

START NUMBER BIBS

Start number bibs shall be clearly visible from the front and worn on the chest or leg. Cutting, folding, or other adjustment of the start numbers is not allowed.

There will be one starting number bib for all individual races per athlete, please take care of it. There will be separate numbers for the Relay. Start number bibs for individual races and Relay will be distributed during reception in Team envelopes.

PROCEDURE AT TIMED CONTROLS AND IN TEMPO

The competitors are held at a stop point some distance away, from which they cannot see the control terrain and flags. When it is necessary, the view will be blocked by marshals with umbrellas. The marshals will call competitors by word “Next”.

As the competitor comes into the shelter, the back-up control card is handed over. The competitor’s details (name and number) are entered into the record.

At least one timing official stands in front of the chair to block the view of the terrain and flags while the competitor settles.

The competitors will choose one set of maps from marshals who will ask the competitor “Bound or Loose?”. Speaking the answers at timed controls is the default option, and those who want to point must now notify the marshals.



World Trail Orienteering Championships

2022, Jelenia Góra, Poland

When the competitor is given a set of maps, the competitor must verify that the order of the maps is correct by seeing all the numbers on the right-hand side. If you see a crossed check box instead of a number, immediately inform the marshal about this, and wait while the problem is resolved.

The competitor is introduced to the terrain with a standard routine. The officials step aside and one of them points out all flags (Alfa, Bravo, Charlie, Delta, Echo, Foxtrot).

Immediately following the pointing out of the last flag the official invites the competitor to view the map(s) with the words **“the time starts now”**.

When answering, please speak loud and clear using the letters Alfa, Bravo, Charlie, Delta, Echo, Foxtrot, and Zero (only in TempO), or point the answers on the letters on the map if you informed marshals at the beginning of the procedure. The answer is repeated by the recorder and entered into the records. Any incomprehensible answers will be recorded by an “X” letter.

When you receive your back-up control card, check the answers immediately. After leaving the stations, you cannot argue against the letters on the card.

EQUIPMENT

During the competition the navigational aids that competitors may use are only the map and control descriptions provided by the organiser, and a compass. No mechanical or electronic aids, other than an odometer and a watch are allowed. A magnifying glass, either incorporated in the compass or separate, is allowed. Binoculars and telescopes are prohibited. Telecommunication equipment may not be used in the competition area, except in an emergency by marshals. Any other use of telecommunication equipment during the competition period may result in disqualification of the competitor and team.

It is permitted to use telecommunication or any electronic equipment during the Model Event.



World Trail Orienteering Championships

2022, Jelenia Góra, Poland

CEREMONIES

Opening Ceremony, Flower Ceremonies and Prize Giving Ceremonies

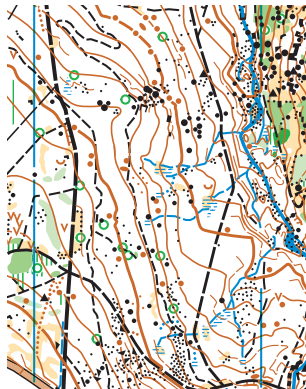
The Opening Ceremony of WTOC 2022 will take place on 20th of July at the concert stage in Park Zdrojowy in Jelenia Góra - Cieplice, GPS: 50.863989, 15.681141.

The ceremony begins at 18:00. Immediately after the Opening Ceremony, the Medal Ceremony for TrailO Relay will take place.

The Flower Ceremonies for TrailO Relay and TempO will take place in Siruwia - Japanese Garden. There will be no Flower Ceremony for PreO. Prize Giving Ceremonies will take place in the same spot as The Opening Ceremony, at the concert stage in Park Zdrojowy in Jelenia Góra - Cieplice, GPS: 50.863989, 15.681141.

COMPETITION

MODEL EVENT Tuesday, July 19th



Location: 50.793172, 15.686677 - Model Event is located alongside Droga Sudecka

Map: Borowice - Droga Sudecka | 1:3000, e=2m, ISSprOM 2019-2

Terrain: small climb, contour and stones/rock details, mostly good visibility.

Last FootO competitions held in 2019. Never used for TrailO.

Course setters: Jacek Wieszaczewski, Joanna Puternicka

CONTROLS	TIMED CONTROLS	LENGTH (M)	CLIMB (M)	TIME LIMIT (OPEN/P)	ONE WAY SECTIONS	REFRESHMENT POINTS
12	2x5+1x3	300	0	45/52	no	no

Approximate timing of the starts:

12:00-13:00 CRO, CZE, DEN, FIN

13:00-14:00 GER, GBR, USA, HKG, HUN

14:00-15:00 ITA, JPN, LAT, LTU

15:00-16:00 NED, NOR, POL, POR, SVK, SLO

16:00-17:00 ESP, SWE, UKR



World Trail Orienteering Championships

2022, Jelenia Góra, Poland

Distances:

Event Centre (Cieplice) - Parking: 15 km | 20 min

Parking - Event Centre: 0-300 m

Model Event - Event Centre - TempO start: 0 m

TempO finish - PreO part 1 start: 20 m

PreO part 1 finish - Time control: 250 m

Time control - PreO part 2 start: 10 m

Finish - Model Event - Event Centre: 320 m

Parking:

Parking is located beside the Event Centre for the Model Event, when you're approaching from Borowice. Please follow the signs.

Description:

A warm-up day to get a bit of a feeling of what is waiting for you. Mostly, the stones are waiting. Small, big and huge, all very patient. They have waited thousands of years, they waited an extra year because of Covid, finally the wait is over, they can look at you, you can look at them, try to understand each other better, this will be useful over the coming days.

Attention:

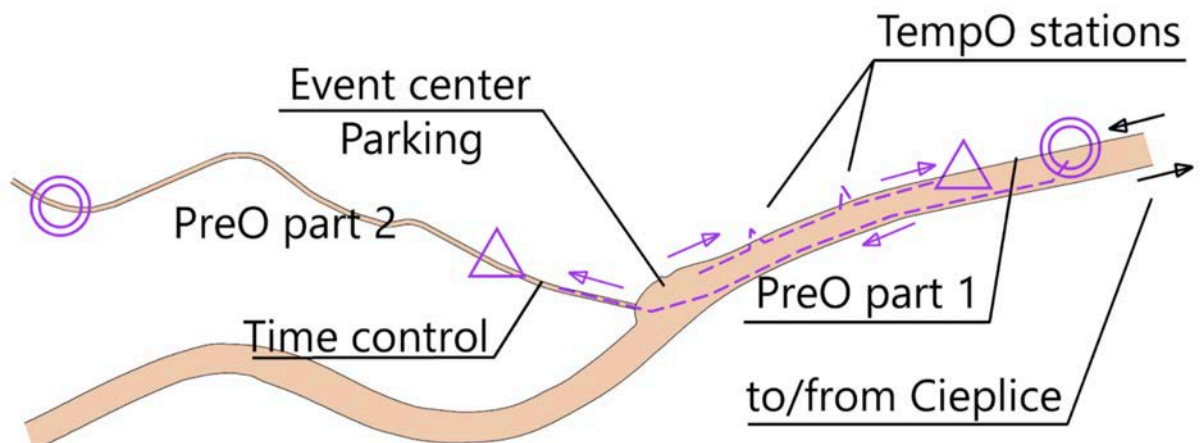
There was some forest work last week, so there are some piles of timber beside the road that will block some viewing into the competition area.

Competitors start with the TempO model followed immediately by the PreO model. PreO has two parts. The timed control is just before the start of the second part. After the finish, you walk the same way back to the Event Centre. Please mind the other competitors, if you are evaluating the course with your team-mates while walking back.

The control sites can be visited in free order in each section.

During the Model Event, only the tents marked by Heat A are manned.

The Heat B tent can be used for self-service.



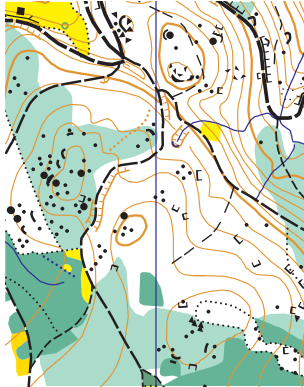
ARENA
MODEL EVENT



World Trail Orienteering Championships

2022, Jelenia Góra, Poland

TRAILO RELAY
Wednesday,
July 20th



Location: 50.803216, 15.678904 - Siruwia Japanese Garden

Map: Przesieka - Ogród Siruwia | 1:3000, e=2m, ISSprOM 2019-2

Terrain: PreO and TempO: valley, small climb, contour and stones/rock details, mostly good visibility, partly park area with vegetation and water details.

Last FootO competitions held in 2019. Never used for TrailO.

Course setter: Jacek Wieszaczewski

CONTROLS	TIMED CONTROLS	LENGTH (M)	CLIMB (M)	TIME LIMIT (OPEN/P)	ONE WAY SECTIONS	REFRESHMENT POINTS
13 per leg	2x5 per leg	3x550	3x20	165/180	no	no

First start: 10:00 (O), 10:10 (P)

The control sites can be visited in free order.

Forking system: three different courses for each leg.

Distances:

Event Centre (Cieplice) - Parking: 16 km | 22 min

Parking - Event Centre: 400 m | 40 m climbing

Parking:

Parking is located 400 m from Event Centre. This is not the official parking for Siruwia Garden, please follow signs and organizers' directions. It will be possible to drop off passengers in the Event Centre on the way to parking.

Parking in the quarantine is permitted only for wheelchair drivers!

Quarantine:

Quarantine will close at 09:30. It will be located in the official parking of Siruwia Japanese Garden, with tents and chairs available. Toilets are available in quarantine.



World Trail Orienteering Championships

2022, Jelenia Góra, Poland

Changeover:

The Start and Change-over site is situated about 100 m from the Event Centre with some restricted visibility. The organizer will inform competitors when their team member arrives in the area of the last 1-3 tasks (if they keep to the order of solving tasks on the map), and competitors will then move to the pre-start area where they will wait for the standard changeover. After completing the PreO part, competitors from first and second legs follow the marked route to SI card reading and next to the TempO stations. The TempO stations are the same for all competitors.

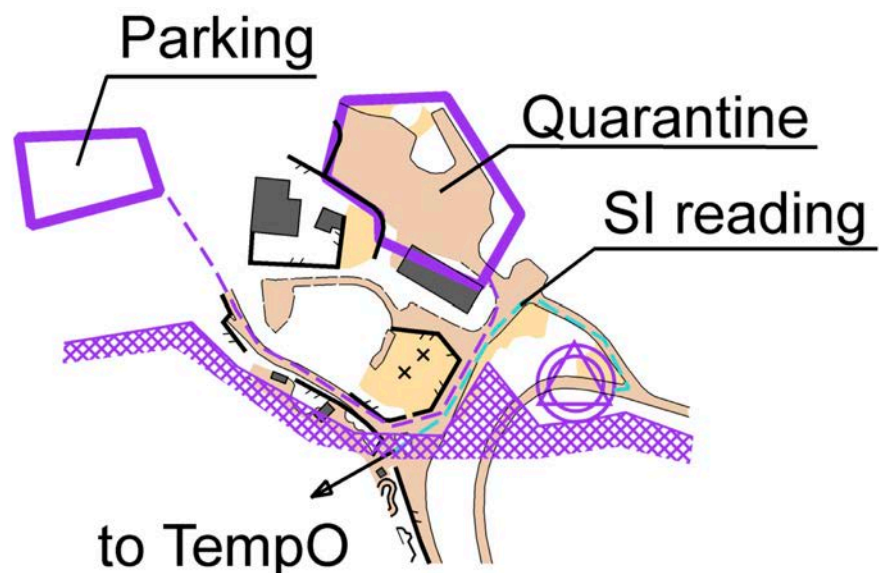
The competitors from the third leg follow the marked route to SI card reading and they return to quarantine until all teams have completed the PreO part. They are then sent to the TempO stations, in reverse order according to the current standing, as a final (first P category, followed by Open category).

Description:

Siruwia is the only area during the WTOC where you are likely to see significant signs of human civilization. But tasks are still going to use mostly stones. As you are going to find out this week, we have no shortage of stones and they will be used a lot. For the first competition, each participant will have a short PreO course and then enter the Japanese garden, to find maybe peace of mind, maybe enlightenment, or, if everything else fails, two TempO stations.



!!! Because of overlapping areas for the Relay and the TempO Final, it is recommended that those competitors entered for the TempO, but not for the Relay, take part in the Public Relay event. This will give them the same experience on the Relay terrain as those taking part in the WTOC Relay; all competitors reaching the TempO Final will have had the same earlier opportunities to see the terrain. !!!



ARENA
TRAILO RELAY

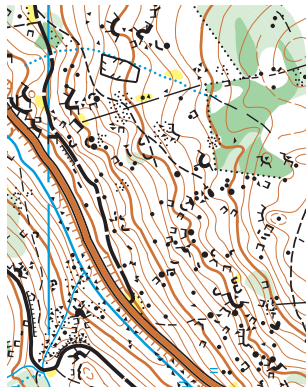


World Trail Orienteering Championships

2022, Jelenia Góra, Poland

TEMPO
Thursday,
July 21st

QUALIFICATION



Location: 50.803216, 15.678904 - Siruwia Japanese Garden

Map: Przesieka - Szachownica, Przesieka - Ogród Siruwia | 1:3000, e=2m, ISSprOM 2019-2

Terrain: Qualifications: similar to Relay. Final: partly similar to qualifications, partly park area with vegetation and water details

Last FootO competitions were held in 2013. Never used for TrailO.

Course setter: Jacek Wieszaczewski

TempO Qualification:

TEMPO TIMED CONTROLS	TOTAL LENGTH (M)	CLIMB (M)
6x5	400	20

First start TempO Qualifications: 09:00

Distances:

Event Centre (Cieplice) - Parking: 16 km | 22 min

Parking - Event Centre: 400 m | 40 m climbing

Event Centre - TempO Qual. start: 1100 m

Finish - Event Centre: 1300 m | 35 m climbing

Parking:

Parking is located 400 m from Event Centre. This is not the official parking for Siruwia Garden, please follow signs and organizers' directions. It will be possible to drop off passengers in the Event Centre on the way to parking.

Parking in the quarantine is permitted only for wheelchair drivers!

Quarantine:

Quarantine will close at 08:30. It will be located in the official parking of Siruwia Japanese Garden, with tents and chairs available. Toilets are available in quarantine.

Transport to start:

There will be organized transport only for P category competitors taking part in TempO Qualification. There will be no schedule, one bus (8 person, adapted for wheelchairs) will go around EC - Start - EC, one circuit will take 15-20 minutes, please plan your trip wisely. **Open Class athletes are requested to walk to the Start.**



World Trail Orienteering Championships

2022, Jelenia Góra, Poland



The competitors return from Finish to Start. There will be a mandatory escort from Start back to the Event Centre. Athletes, after passing the last station, go immediately back towards the starting area, where there will be a specially prepared zone for them.

Please wait for the marshal to lead you back to the Event Centre.

Description:

The main design principle for this course: no cheap tricks as the terrain is good enough without them. So read the map, be careful but quick. The competition uses a slope full of smaller and bigger stones, with more serious rocks occurring from time to time. All tasks are at small and medium distance from you, long distance problems have been left for when I make a PreO on this map one day.

Attention:

There was some forest work last month, so there are a lot of fallen branches which are mapped by the symbol 407 Vegetation: slow running, good visibility.

TempO Final:

TEMPO TIMED CONTROLS	TOTAL LENGTH (M)	CLIMB (M)
9x5	1200	30

FINAL

First start TempO Final: 14:30

Distances:

Event Centre (Cieplice) - Parking: 16 km | 22 min

Parking - Event Centre: 400 m | 40 m climbing

Event Centre - TempO Final start: 400 m | 30 m climbing

Finish - Event Centre: 100 m

Parking:

Parking is located 400 m from the Event Centre. This is not official parking for Siruwia Garden, please follow signs and organizers' directions. It will be possible to drop off passengers in the Event Centre on the way to parking. Parking in the quarantine is permitted only for wheelchair drivers!

Quarantine:

Quarantine will close at 14:00. It will be located in the official parking of Siruwia Japanese Garden, with tents and chairs available. Toilets are available in quarantine.



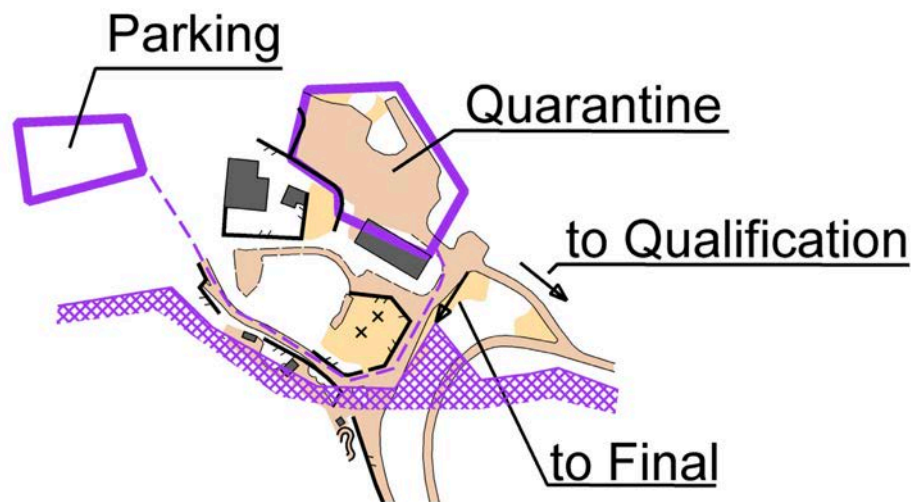
World Trail Orienteering Championships

2022, Jelenia Góra, Poland

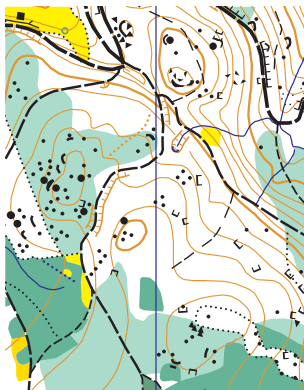
Description:

9 more stations for those who managed to get through the morning competition successfully. Everyone starts from scratch, so pick the risk level you feel comfortable with (or one you feel you have to pick) and have fun, you earned it. Course design principles are the same as in the morning, so read the map and you should be fine.

ARENA
TEMPO



PREO DAY 1
Friday,
July 22nd



Location: 50.839902, 15.67912 - Primary School in Podgórzyn

Map: Przesieka - Markus | 1:3000, e=2m, ISSprOM 2019-2

Terrain: valley, small climb, contour and stones/rock details, mostly good visibility

Last FootO competitions held in 2008. Never used for TrailO.

Course setter: Joanna Puternicka

CONTROLS	TIMED CONTROLS	LENGTH (M)	CLIMB (M)	TIME LIMIT (OPEN/P)	ONE WAY SECTIONS	REFRESHMENT POINTS
40	2x3	470	20	134/154	no	2

First start PreO day 1: 11:00

The control sites can be visited in free order in each section.



World Trail Orienteering Championships

2022, Jelenia Góra, Poland

Distances:

Event Centre (Ciepllice) - Parking: 3 km | 4 min (as on the map below)

Parking - Event Centre: on site

Event Centre - Start Bus Stop: 5,5 km - 10 min driving - organizer transport

Start Bus Stop - Start: 100 m

Finish - Finish Bus Stop: 1500 m | 40 m climbing

Finish Bus Stop - Event Centre: 8 km - 15 min driving - organizer transport

Parking:

Parking is located next to the Event Centre.

ACCESS TO
EVENT
CENTRE
PREO 1, 2



Quarantine:

The quarantine will be only for competitors returning from the course sooner than the last competitor will be on the way to start. It is situated in the primary school, there will be available internal and external infrastructure with toilets.

Transport to start:

There will be organized transport for all athletes. 4 buses (8 persons, adapted for wheelchairs) will go around EC - Start - EC, one circuit will take around 25-30 minutes. Buses will leave every 5-10 minutes, there will be no schedule, please plan your trip wisely. It is recommended to plan your departure so that you will be in the start arena at least 30 minutes before your start.

First bus will leave at 10:00.



World Trail Orienteering Championships

2022, Jelenia Góra, Poland

Transport back to Event Centre:

Same buses as on the way to start; buses will go around every 10-15 minutes.

Description:

The first day of PreO competition consists of 40 controls on a two-part course. We would happily set up a few more, but our crazy ideas were stopped by what the results software can accept, and nobody was crazy enough to mess with the code at the last minute. The road goes along the valley, with most controls placed higher on the slopes (including tasks where you will be looking above the trees and bushes). The majority of the tasks require understanding stone and rock features, which are everywhere here. There are two timed controls on the course, one between the parts and another at the end.

PREO DAY 2
Saturday,
July 23rd

**NO
PREVIOUS
MAP**

Location: 50.839902, 15.67912 - Primary School in Podgórzyn

Map: Jagniątków - Droga pod Reglami | 1:3000, e=2m, ISSprOM 2019-2

Terrain: mountain slope, road mostly flat, contour and stones/rock details, mostly good visibility

Never used for Orienteering

Course setter: Joanna Puternicka

CONTROLS	TIMED CONTROLS	LENGTH (M)	CLIMB (M)	TIME LIMIT (OPEN/P)	ONE WAY SECTIONS	REFRESHMENT POINTS
33	2x3	400	10	111/130	no	1

First start PreO day 2: 10:00

The control sites can be visited in free order.

Distances:

Event Centre (Cieplice) - Parking: 3 km | 4 min (same as PreO 1)

Parking - Event Centre: on site

Event Centre - Start Bus Stop: 10 km - 15 min driving - organizer transport

Start Bus Stop - Start: 100 m

Finish - Finish Bus Stop: 1600 m | 30 m climbing

Finish Bus Stop - Event Centre: 8 km - 15 min driving - organizer transport



World Trail Orienteering Championships

2022, Jelenia Góra, Poland

Parking:

Parking is located next to the Event Centre.

Quarantine:

The quarantine will be only for competitors returning from the course sooner than the last competitor will be on the way to start. It is situated in the primary school, there will be available internal and external infrastructure with toilets.

Transport to start:

There will be organized transport for all athletes. 4 buses (8 persons, adapted for wheelchairs) + 2 cars (intended only for Open class athletes) will go around EC - Start - EC, one circuit will take around 40-50 minutes. Buses and cars will leave every 10 minutes, there will be no schedule, please plan your trip wisely. It is recommended to plan your departure so that you will be in the start arena at least 30 minutes before your start.

First bus will leave at 09:00.

Transport back to Event Centre:

Same as on the way to start; buses will go around every 10-15 minutes.

Description:

On the second day there are 33 more PreO tasks waiting on a short course. Shorter than yesterday, as other fun things are scheduled for the evening. No break in the course this time, you need to be focused all the way from start to finish. We have more stones and rocks for you (but no more after this, so enjoy while it lasts), this time on a flat road going along a slope, so you will have to look both up and down a lot, and sometimes even all the way across the valley (quite a narrow one, so no serious long distance control, but the sound of water flowing is nice, especially if it rained a bit). The two timed controls are both after the finish.

SOLUTION MAPS

Solution maps will be available in the Event Office after the competition is over. The solution maps are in envelopes for each team, and the Team representative should pick them up, and sign on the list in the Event Office that they have got the maps.

JURY

Jury for World Trail Orienteering Championships 2022:

Owe Fredholm SWE

Hannu Niemi FIN

Mika LatvaKokko USA



World Trail Orienteering Championships

2022, Jelenia Góra, Poland

COMPLAINTS AND PROTESTS

Complaints may only be made by team officials or competitors. Any complaint shall be made in writing to the organiser (Event Office) as soon as possible, but no later than 30 minutes after the solution sheets have been distributed. Complaints received after this time limit will only be considered if there are valid exceptional circumstances which must be explained in the Complaint. The start of the last 30-minute period will be announced. The complainant shall be informed about the decision immediately. There is no fee for a complaint.

A protest may be made against the organiser's decision about a complaint. Protests may only be made by team officials or competitors. Any protest shall be made in writing to the organiser no later than 15 minutes after the organiser has informed the complainant of the decision about the complaint. Protests received after this time limit may be considered at the discretion of the jury if there are valid exceptional circumstances, which must be explained in the protest. The Organiser will accept extra time (15 minutes) for protest writing if it was requested during the official first 15 minutes. A protest fee of 50 EUR shall be paid to the IOF Senior Event Adviser in cash when making a protest. The fee will be returned if the protest is accepted by the jury, otherwise the fee shall be sent to the IOF.

CATERING

Pre-ordered meals will be provided for lunch in the Event Centres of TempO at 13:00. Tickets for meals will be given to the teams on arrival.

BANQUET

Banquet is free for all accredited persons. It starts on 23rd July at 20:30 in Hotel Cieplice. You are welcome.

VISA

According to the current regulations, citizens of some countries must obtain a visa in order to enter Poland.

Please check the following website for more information: <https://udsc.gov.pl/en/cudzoziemcy/obywatele-panstw-trzecich/chce-przyjechac-do-polski/czy-potrzebuje-wizy/>



World Trail Orienteering Championships

2022, Jelenia Góra, Poland

PUBLIC EVENT

Public Events will be organized in parallel with WTOC.

The Fee for individual events is **5 EUR/event**.

WTOC Accredited Team Officials and Athletes have a free start, but they have to register.

DATE	PRELIMINARY START TIMES	EVENT	LOCATION	REMARKS
Wednesday, July 20th	14:00	TrailO Relay, Public Event	Przesieka Ogród Siruwia	mass start on PreO part of Relay course
Thursday, July 21st	13:00	TempO, Public Event	Przesieka Ogród Siruwia	on course from Qualification
Friday, July 22nd	15:30	PreO day 1, Public Event	Przesieka	one Timed Control
Saturday, July 23rd	14:30	PreO day 2, Public Event	Jagniątków	one Timed Control



The most update information concerning Public Event will be published on this website, we strongly encourage you to visit it:

<http://wtoc2021.pl/public-event/>

CLIMATE

The climate of Jelenia Gora is moderately continental; temperatures in Jelenia Góra in the second part of July can be everything between 11°C and 27°C in daytime with average temperature of 16.8°C.

On average there are 12 rainy days in July.

The city is located in southwestern Poland, 350 metres above sea level and at the foot of the Karkonosze Mountains.

IOF ATHLETE LICENCE

Athletes who have not sent the IOF Athlete Licence papers yet can provide them to the Event Office.



**World Trail Orienteering
Championships**

2022, Jelenia Góra, Poland

CONTACT

Lower Silesian Orienteering Federation

Ul. Borowska 1-3

50-529 Wrocław

office@wtoc2021.pl

www.wtoc2021.pl

Event Director: Wojciech Dwojak

tel: +48 695 730 797

mail: office@wtoc2021.pl

IOF Senior Event Adviser:

Dusan Furucz (SVK)

tel: +421 908 226 250

mail: furucz@gmail.com

Media: Rafał Podziński

tel: +48 798 606 123

mail: media@wtoc2021.pl

BANK INFORMATION:

Payment details:

Bank: Alior Bank SA

IBAN: PL87 2490 1057 0000 9902 3682 1723

SWIFT Code: ALBPPLPW

to the credit of: DZOS, Borowska 1-3, 50-529 Wrocław, Poland



**World Trail Orienteering
Championships**

2022, Jelenia Góra, Poland



World Trail Orienteering Championships

2022, Jelenia Góra, Poland

MOST RECENT MAPS

Relay and Tempo

Name: Borowice 2

Polish Federation number: 2003-091-1145-DLŚ

Link to internet version of map: [over here](#)

BOROWICE 2

1:10 000 warstwicę co 5 m

PZBno 03-91-1145/DLŚ

Aktualizacja i kreślenie lato-jesień 2003
Damian DUTKIEWICZ

Skala pierworysu 1:7500

Wydawnictwo Turystyczne
PLAN
58-500 Jelenia Góra, ul. Okrzei 12
tel/fax (0048 75) 75 260 77
www.plan.pl fonia@plan.pl

Urz'd Gminy w Podgórzynie

58-562 Podgórzyn, ul. O'nińska 14
tel. 075762-10-93, fax 075762-13-58
www.podgorzyn.pl
gmina@podgorzyn.pl

OŚRODEK WZCZASOWY "ŁOKIETEK"

58-564 Borowice K Karpacza, ul. G'owackiego 4
tel. 075761-64-22

- obozy sportowe
- wczasy, kolonie, zimowiska
- konferencje, szkolenia
- imprezy okoliczno'ciowe

www.lokietek.wczasy.net.pl
lokietek@wp.pl

"Cisza, spokój i naturalne piękno Karkonoszy w Borowicach"

Ośrodek Wczasowo-Kolonijny
Borowice w Karpacza w Karkonoszach
58-564 Sosnowka
tel./fax 075761-95-15

- pokoje 1,2,3,4-ro osobowe (łącznie 240 miejsc)
- kawiarnia, pokój kominkowy
- plac zabaw dla dzieci
- kort, hala sportowa, boisko
- sauna, siłownia, basen
- wyciąg orczykowy, lodowisko

www.hottur.prv.pl
hottur@twoje-sudety.pl

Mały Sport - Wielka Radość

Polski Związek Biegu na Orientację
00-679 Warszawa, ul. Wilcza 38a
tel./fax 022/629-50-04

Ministerstwo Edukacji Narodowej i Sportu
Departament Strategii Rozwoju Sportu
00-918 Warszawa, aleja Szucho 25



**World Trail Orienteering
Championships**

2022, Jelenia Góra, Poland

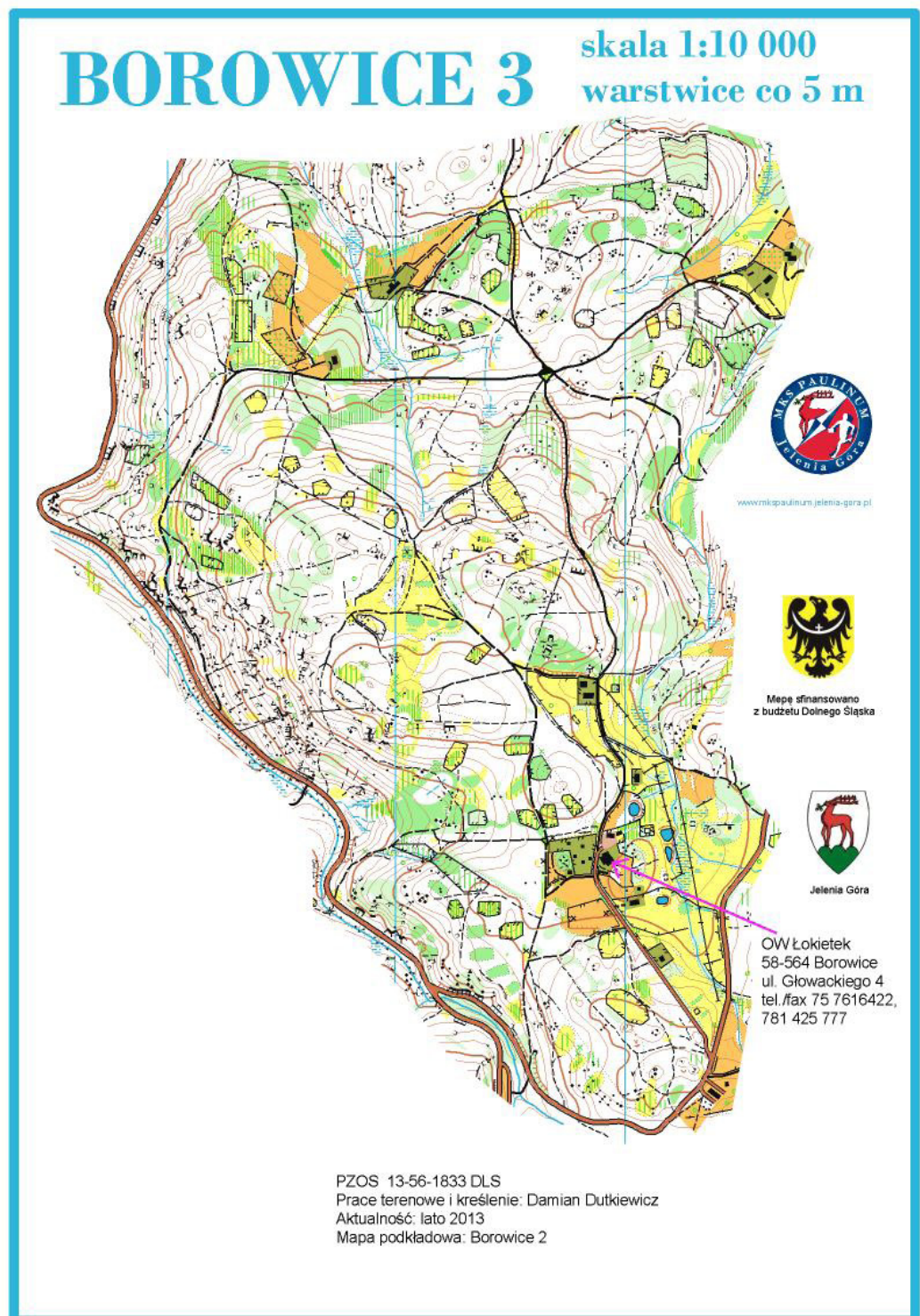
MOST RECENT MAPS

TempO

Name: Borowice 3

Polish Federation number: 2013-056-1833-DLŚ

Link to internet version of map: [over here](#)





World Trail Orienteering Championships

2022, Jelenia Góra, Poland

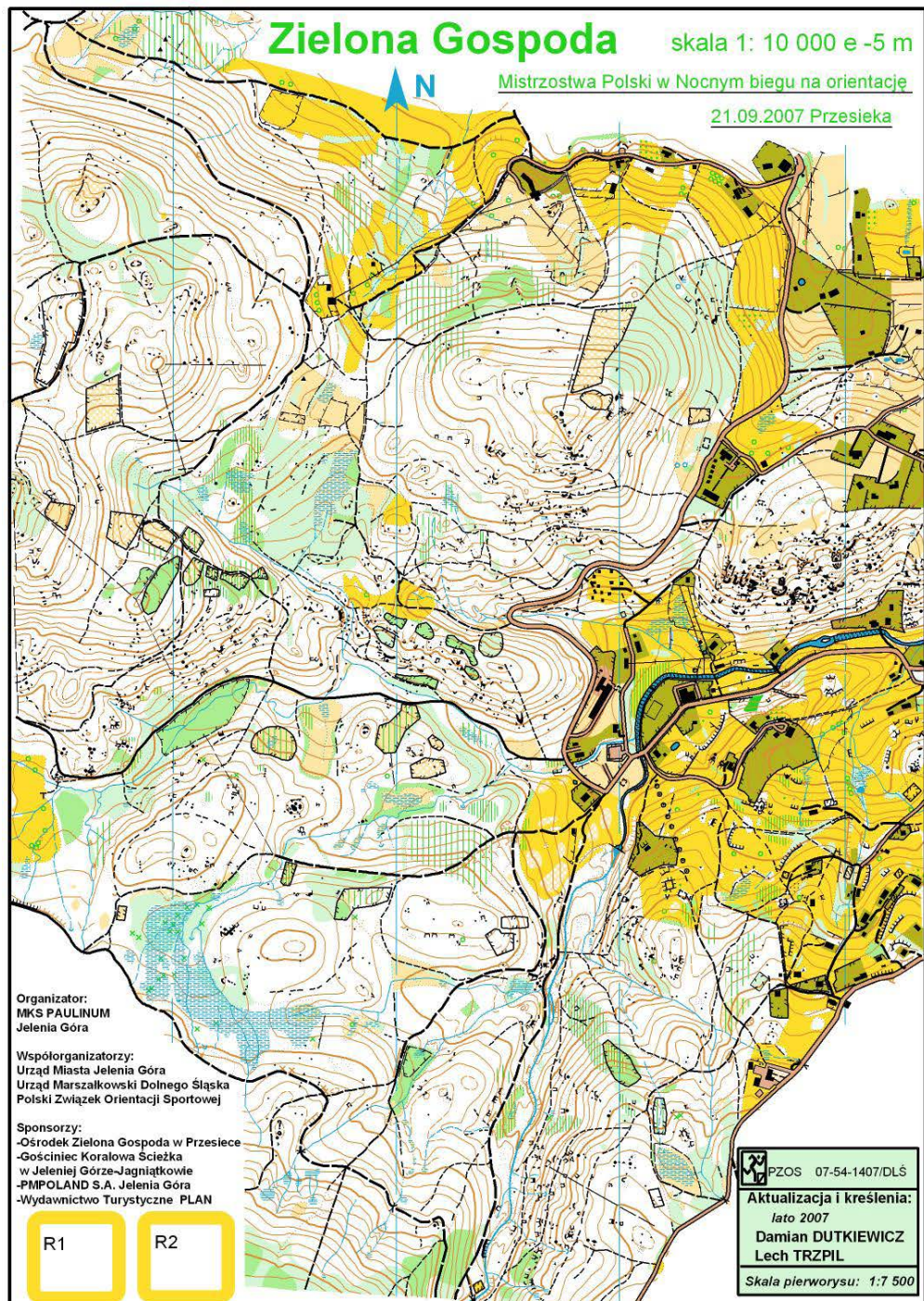
MOST RECENT MAPS

PreO - day 1

Name: Zielona Gospoda

Polish Federation number: 2007-054-1407-DLŚ

Link to internet version of map: [over here](#)





**World Trail Orienteering
Championships**

2022, Jelenia Góra, Poland