



WORLD TRAIL
ORIENTEERING
CHAMPIONSHIPS
LATVIA | 2018
DAUGAVPILS

4 - 11 AUGUST

Latvia 100 



BULLETIN 4



Table of contents

Welcome	Page 4
Organising Committee	Page 6
Event Centre & Contacts	Page 7
WTOC Schedule	Page 8
Arenas, maps, courses	Page 8
Model 1	Page 8
Temp0	Page 10
Pre0 1	Page 12
Model 2	Page 14
Pre0 2	Page 16
Relay	Page 18
Symbols & examples	Page 20
Zero tolerance	Page 21
Complaints & protests	Page 21
WTOC Classes & Participation	Page 21
Team Material & Information	Page 21
Anti-doping and Electronic Equipment	Page 22
Terrain, Climate, Hazards	Page 22
Wheelchair Users	Page 22
Emboargoed areas	Page 22
Electronic punching	Page 23
Clothing	Page 24
List of Entries	Page 26
Open Public Event	Page 27
Special Offers	Page 27
Media Contacts	Page 27

DEAR
ORIENTEERING
FRIENDS,



I am glad to welcome you to Daugavpils - the second largest city of Latvia and definitely the city of the most diverse cultural life in Latvia. We

are happy to host orienteering sportsmen from all over the world during the World Trail Orienteering Championships in 2018.

Daugavpils has very old and rich traditions of orienteering sports, which we are proud of. That is why I am sure that we will ensure appropriate infrastructure and management of the Championship.

Historically, people of different ethnicities, religion and attitude to life have been living here, in Daugavpils. We consider this diversity to be our largest treasure, we value high the unique personality of our city.

It is a special honour for us to host orienteering competition for people with disabilities. I hope that these sportsmen will inspire local inhabitants to be active and to live their lives, to appreciate every single moment.

Daugavpils is not like other cities of Latvia, it is peculiar in its own way, and I am sure that participants of the Championship will enjoy staying here and will have enough time to get acquainted with it.

Welcome to Daugavpils!

Rihards Eigims,
Chairman of the
Daugavpils City Council

DEAR
ORIENTEERING
FRIENDS,



We are living at a time of astounding changes. A number of undisputable truths are changing; mankind is experiencing an ever increasing progress. Trail orienteering has an enormous potential in terms of introducing changes in the way how the society thinks. As far as I know, TrailO is the first and, up to now, the sole sport

where physically extremely advanced athletes and people with special needs compete in outdoor settings as equals. The opportunity to prove this actual equality aspect is the main reason why orienteers in Latvia are happy and honoured to organize the World Trail Orienteering Championships.

We want to organize the best and most interesting TrailO World Championships. We have already designed extremely interesting courses. We have invented and now are implementing advanced technical and IT solutions for taking them. We hope that these WTOC2018 technical innovations after certain time will allow turning TrailO into a dynamic sport that is thrilling to watch both for spectators on site and on TV.


This year, Latvia will be the world epicentre of orienteering. At the beginning of August, we are organizing both the WTOC2018 and WOC2018. We have arranged the event schedule in a way so that

also the WTOC2018 competitors are able to take part in the WOC2018 key events and experience the positive aura of the world's vast orienteering community.

The WTOC2018 competitions will take place in Latvia's second largest city Daugavpils. It is a very sportive town and also rich in various cultural objects. The management of city is very supportive for organizing the event. We have agreed on a number of infrastructure improvements so that all WTOC2018 participants feel equally comfortable when competing and staying in Daugavpils.

Welcome to WTOC2018! I promise that the Latvian orienteering community will do their best to make this competition remain in your memories for a long time and bring back truly positive emotional experience.

Viesturs Tamužs,
President of the Latvian
Orienteering Federation



ORGANISING COMMITTEE

WTOC director	Matīss Ratnieks
Technical director	Jurijs Ivanovs
EVENT CONTROLLERS	
WTOC IOF Senior Event Advisers	Hannu Niemi, Anne Straube
National controller	Zita Rukšāne
ORGANIZING TEAM	
Manager - office	Līga Rukšāne
Manager - human resources	Inta Gaidale-Ivanova
Manager - volunteers	Santa Upīte
Main secretary	Līga Rukšāne
Course & maps manager	Jānis Gaidelis
Courses	Atis Rukšāns
Media	Iluta Kriškijāne
Transportation	Nikolajs Grigorjevs
Medicine	Marina Grigorjeva
Ceremonies	Irēna Voitāne
IT WTOC	Ieva Rukšāne, Jānis Rukšāns

EVENT CENTRE & CONTACTS

Event Centre will be located in Park Hotel Latgola. Prize-giving ceremony will be held in the square Vienības laukums right next to it.

Address: Ģimnāzijas iela 46, LV-5401, Daugavpils

Contact phone: +371 28388828, e-mail: līga.ruksane@woc2018.lv (Līga Rukšāne)

If you have any questions, please use contacts mentioned before.



WTOC SCHEDULE / EVENT PROGRAM

04.08.2018.		
18:30	WTOC opening ceremony	Old Riga, Rātslaukums
20:00 - 23:00	Event centre is open	Park Hotel Latgola
05.08.2018.		
8:00 - 13:00	Event centre is open	Park Hotel Latgola
11:00 - 16:00	Model 1	Stropu internātskola
17:00 - 19:00	Event centre is open	Park Hotel Latgola
19:00	Meeting of team officials	Park Hotel Latgola
06.08.2018.		
9:30	Temp0 Qualifications	Daugavpils fortress
14:00 - 14:30	Start for Temp0 Public race	Daugavpils fortress
15:00	Temp0 Final	Daugavpils fortress
18:30	Opening and Temp0 prize giving ceremony	Daugavpils fortress
19:00 - 21:30	Event centre is open	Park Hotel Latgola
20:00	Meeting of team officials	Park Hotel Latgola
07.08.2018.		
10:00	Pre0 Day 1	Jaunā Forštate
13:30 - 14:00	Start for Public race	Jaunā Forštate
18:00 - 20:00	Event centre is open	Park Hotel Latgola
08.08.2018.		
10:00 - 15:00	Model 2	Go-kart track "Blāzma"
17:00 - 20:00	Event centre is open	Park Hotel Latgola
19:00	Meeting of team officials	Park Hotel Latgola
09.08.2018.		
10:00	Pre0 Day 2	Jaunā Forštate (quarry)
13:30 - 14:00	Pre0 Public 2	Jaunā Forštate (quarry)
15:30	Pre0 prize giving ceremony	Jaunā Forštate (quarry)
17:00 - 19:00	Event centre is open	Park Hotel Latgola
19:00	Meeting of team officials	Park Hotel Latgola
10.08.2018.		
9:00	Relay	Open air stage "Stropu estrāde"
18:00	Closing and Relay prize giving ceremony	Vienības laukums
20:00	Banquet	Park Hotel Latgola

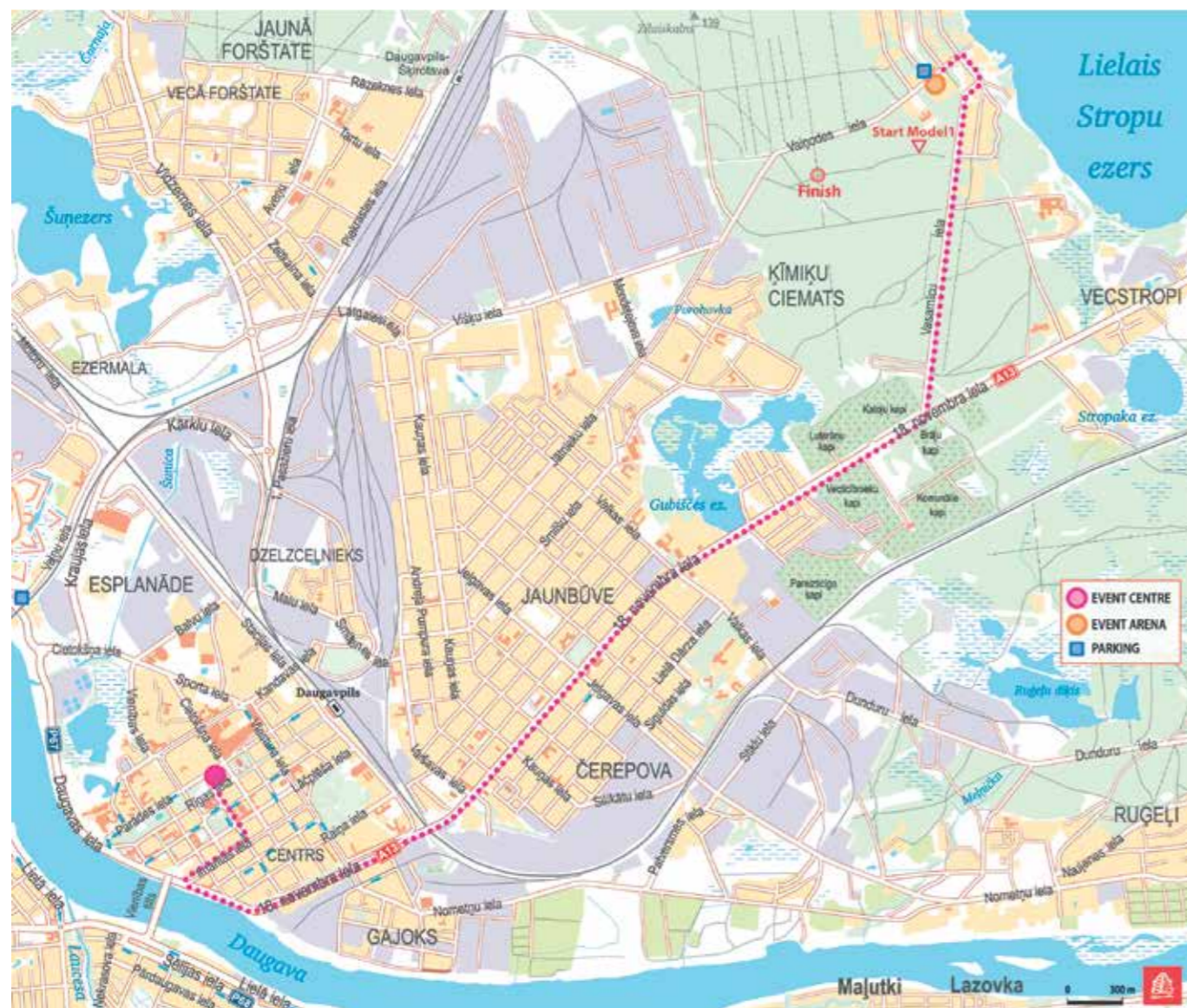


ARENAS, MAPS, COURSES

Map and course authors: Jānis Gaidelis and Atis Rukšāns. Standard of the map ISSOM. Scales and contour intervals of the maps Model, Temp0, Pre0 day 1, 2 and Relay are 1 : 4 000, 2,5 m. Every Pre0 time control (TC) includes 6 flags and no zero answers.

August 5, Model 1, Stropi internātpamatskola [Stropi Boarding school]

Coordinates - Lat: 55.9055785, Lon: 26.5823477



Map: Stropu estrāde, 1:4000, e=2,5m, ISSOM



Distances: 8.2 km, 15 minutes drive
Parking to start - 400 m, finish - parking: 1.1 km.

Course: 11 controls + 1 TC with 3 tasks, 1 Temp0 station with 4 tasks. Length - 1.00 km, Time limit - 63 minutes open class, 68 minutes - Paralympic class, height difference 7.5 m. There will be a section of course covered with carpets for testing purposes and one-way movement principle after the first control point.

Distance from parking to start - 200 m.

Services: Refreshments and toilets for disabled at a parking place.

Time schedule

Competitors are requested to attend model competition using the time schedule below. We ask teams to arrive to the start at the exact time. The teams which will arrive to Model later than 30 minutes after the scheduled time will be not allowed to participate in Model distance. The Public race participants who travel together with teams are allowed to participate in the Model at the same time.

	CRO	CZE	DEN	EGY	EST	FIN	GER	GBR	HKG	ITA	JPN	LAT	LTU
11:00	X	X							X	X			
12:00													
13:00						X		X				X	X
14:00				X	X		X				X		
15:00			X										

	NLD	NOR	POL	POR	RUS	SVK	SLO	ESP	SWE	UKR	USA	PUBLIC
11:00								X	X			
12:00			X	X							X	
13:00												
14:00					X	X						
15:00	X	X					X			X		
16:00												X

Time schedule	
Deadline for submitting changes for Temp0	12:00
Closing of Model 1 arena	17:30
Meeting of team officials	19:00



August 6, Temp0 competition, Daugavpils Mark Rothko Art Centre (DMCAC)

Coordinates - Lat: 55.8841809, Lon: 26.4977344

Event Centre to the Competition Centre - 2.6 km, 5 minutes drive
Parking to the Competition Centre: 100 - 500 m

The competitors have to arrive in qualification quarantine by 9:00 (located near Nicholas gates) and they are not allowed to visit the Arena before competition. The final quarantine will be located in DMCAC which has to be entered by 14:30.



Map: CIETOKSNIS, 1:4000, e=2,5m, ISSOM



Embargoed areas:

Area in green colour is embargoed until Temp0 competition is finished, expected around 18:30, 6th August 2018. Area in red colour is embargoed until 9am on the competition day.

All competitors have to go from parking to the qualification quarantine, which is located outside the fortress. Competitors are not allowed to go to the Competition Centre before finishing the Qualification course. After finish, participants are allowed to leave the arena using Michael gate. Team officials and fans are allowed to enter the Competition Centre from 9am only using Michael gate. After the end of Temp0 qualification start (about 12:00) both gates are open for competitors.

The competitors have to arrive in qualification quarantine by 9:00 (located near Nicholas gates) and they are not allowed to visit the Arena before competition. The Final quarantine will be located in DMCAC which has to be entered by 14:30. In both competitions all personal items left at Quarantine will be transported to the Competition Centre. Competitors who have qualified for the final will be announced in the Competition Centre at 14:00.

Previous map: 1:5000, e=2.5 m, 2010, ISOM
Area of fortress, many man-made objects, some vegetation objects, ditch around the fortress, many terrain details, good to very good visibility; semi-open areas.

Last Foot0 competitions held in 2016. Never used for Trail0. The quality of trails - prevailing hard surface. Extra pushers will be provided in places that are more difficult to pass.

Course: Temp0 Qualifications: 6 stations with 4 tasks each. Course length - 2.6 km. Time limit 120s per station.

Temp0 Final: 5 stations with 5 tasks each. Course length - 1.4 km. Time limit 150s per station.

The qualification will be in 2 parallel heats. The composition of competitors for qualification will be determined according to the IOF Trail0 rules, point 12.8. The best 18 competitors from each heat will qualify for the final.

Services: Toilets and water will be available at both quarantines and Competition Centre. Lunch (ordered meals) and refreshments will be available at the Competition Centre. In the Competition Centre there is a cafe.

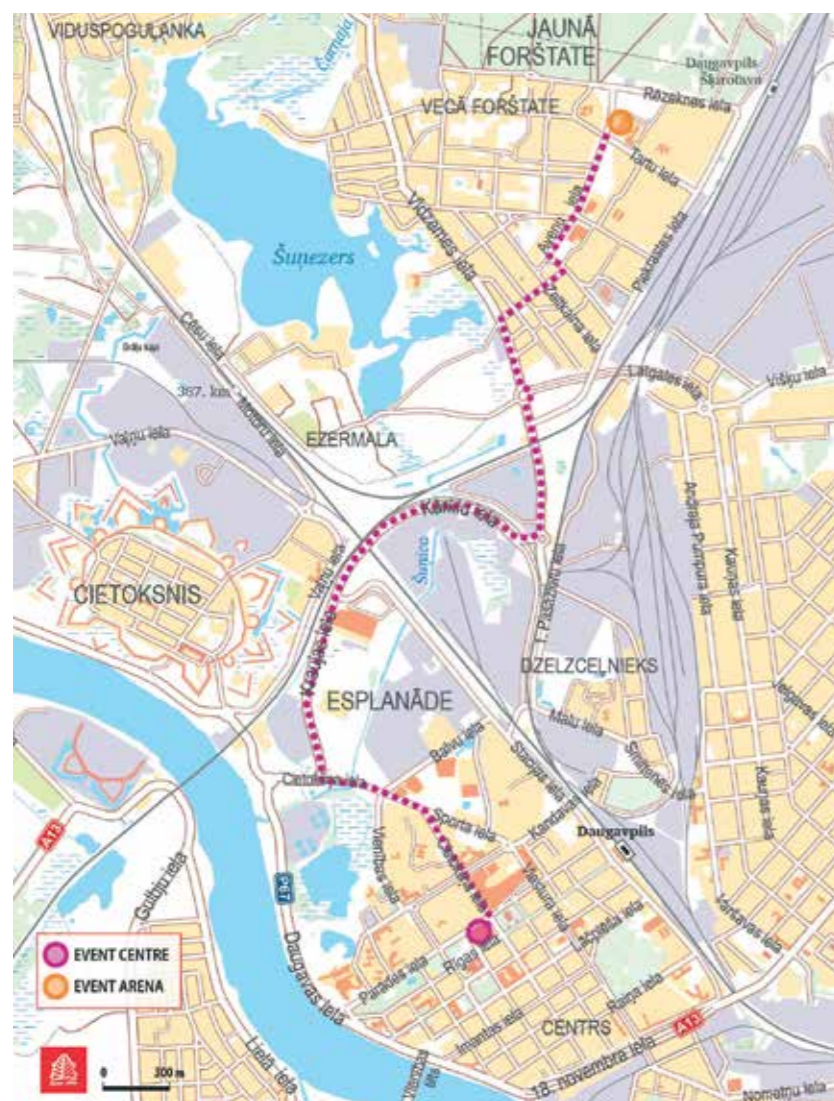
Time schedule	
Qualification course quarantine closes	9:00
First WTOC2018 competitor starts	9:30
Deadline for submitting changes for Pre01	12:00
Announcement of Temp0 finalists	14:00
Public competition starts	14:00
Final quarantine closes	14:30
First WTOC2018 Final competitor starts	15:00
Opening and awards ceremony	18:30
Meeting of team officials	20:00



August 7, PreO1 competition, Daugavpils 16th Secondary school

Competition centre - Lat: 55.9041025, Lon: 26.5295617

Distances: 5.5 km, 12 minutes drive



Map: Jaunā Forštate, 1:4000, e=2.5m, ISSOM



Previous map: 1:5000, e=2.5m, 2010, ISOM

High density of forest trails, many vegetation objects and contour details, semi-open areas, medium to good visibility. Last FootO competitions held in 2012 and TrailO 2014.

Course: 28 controls + 1 TC with 3 tasks (at the beginning of the course).

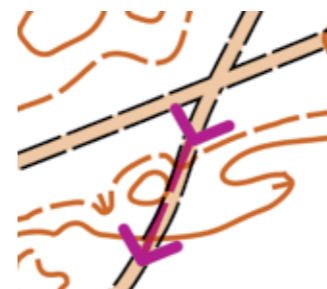
Including one-way section with refreshments & toilet - NOT timed out.

Length - 1.85 km. Time limit - 140 minutes Open class, 150 minutes - Paralympic. Height sum - 14 metres.



Embargoed areas

The area marked in green. The competitors have to be in the Competition centre 30 minutes before their start. There will be transport by bus to the Start and back from the Finish (about 10 minutes). Competitors with heavy wheelchairs will be allowed to drive to the start and will be collected by their helpers. The information about driving directions will be available in the Competition Centre. Those who finish before the last competitor start have to wait in the Finish area until 12:00.




IMPORTANT: there will be "one way" section marked on the map and marked in the terrain. One-way movement only is allowed in this section. There will be marshals on site keeping track of the procedure. Be careful not to break the rules, otherwise you may be disqualified.


Services: Refreshments at start/middle of distance/finish area. Toilets will be available in the Competition centre/start/Middle of distance and Finish area.

Time schedule	
Bus to the Start, first departure	9:15
First WTOC2018 competitor starts	10:00
Public competition starts	14:00


DISCOVER THE DIVERSITY OF DAUGAVPILS!




www.visitdaugavpils.lv



Daugavpils Fortress
 +371 65424043, +371 28686331, cietoksnis@daugavpils.lv
 The symbol of Daugavpils. An outstanding fortification. The only early 19th century fortress in Eastern Europe that has remained virtually unchanged.

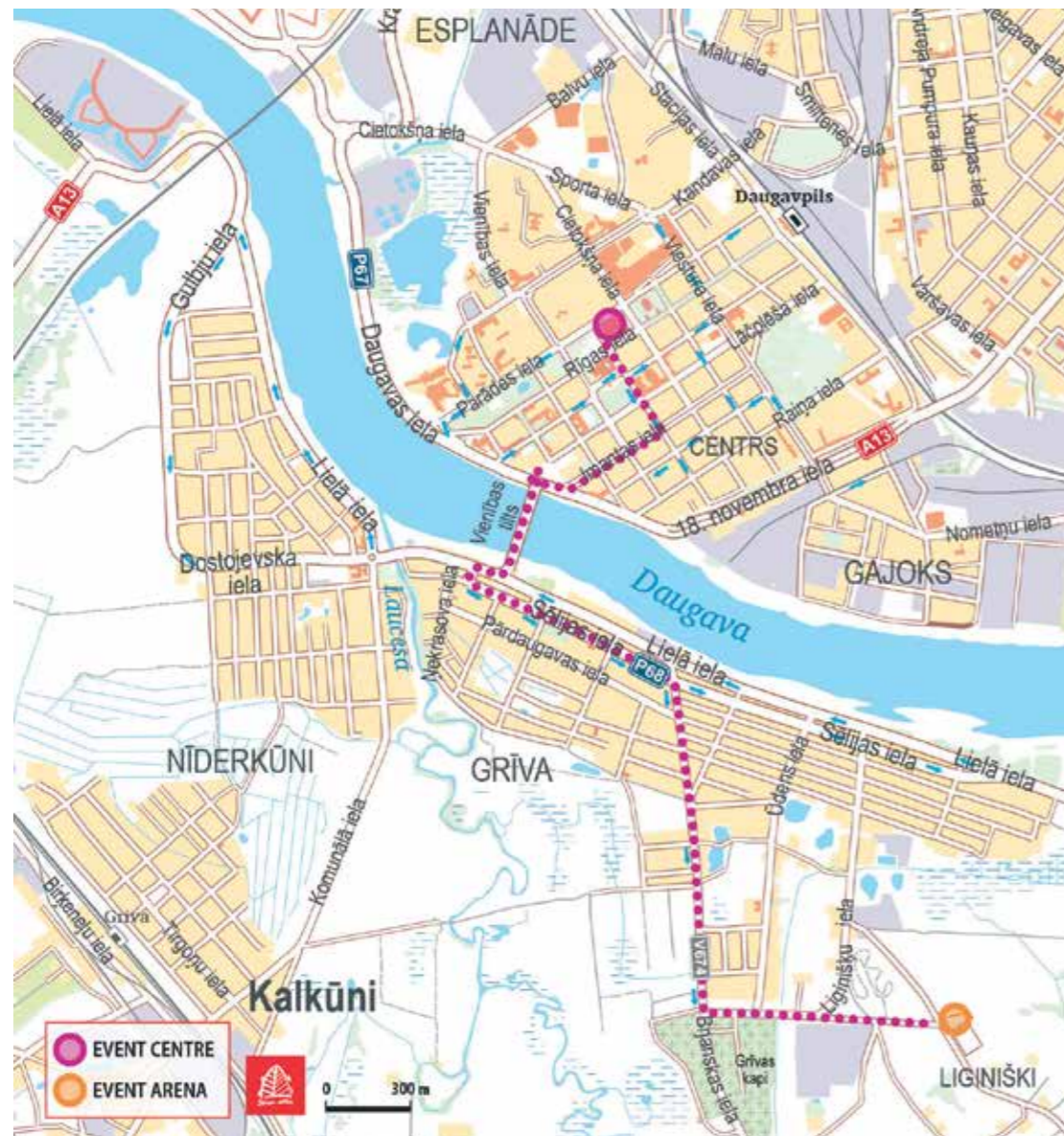


Mark Rothko Art centre
 Mihaila 3 (Daugavpils Fortress), +371 65430253, rotkocentrs@daugavpils.lv, www.rotkocentrs.lv
 The multifunctional institution of contemporary art located in the Daugavpils Fortress in its former Arsenal building. It is the only place in Eastern Europe where it is possible to see original artworks of world famous artist Mark Rothko, a founder of Abstract Expressionism.



Church Hill
<http://www.lcb.lv/baznickalns/>
 Church Hill is a unique place in Daugavpils. Churches of all 4 main religious denominations in Latgale exist within a relatively small area. This complex creates a unique panorama of Daugavpils.

August 8, Model 2, Go-cart track "Blāzma"
 Coordinates - Lat: 55.8489258, Lon: 26.5353488
 Distance: 4.4 km, 9 minutes drive



Map: kartodroms "Blāzma", 1:4000, e=2.5m, ISSOM



Previous map: Previous map: never used for orienteering before. Area of go-cart track covers the majority of the map, few trails, many small terrain objects, good to very good visibility.

Course: Course: 10 controls. In 2 parts, part one - 5 controls, part two - 5 controls. Course length - 1.02 km (0.66 km and 0.36 km). Distance from first finish to second start: 150 m. Time limit - 61 minutes.

Services: Toilets and refreshments at the parking place.

	CRO	CZE	DEN	EGY	EST	FIN	GER	GBR	HKG	ITA	JPN	LAT	LTU
10:00	X	X							X	X			
11:00													
12:00						X		X				X	X
13:00				X	X		X				X		
14:00			X										

	NLD	NOR	POL	POR	RUS	SVK	SLO	ESP	SWE	UKR	USA	PUBLIC
10:00								X				
11:00			X	X					X		X	
12:00												
13:00					X	X						
14:00	X	X					X			X		
15:00												X

Time schedule	
Start for first competitor	10:00
Closing of Model 2 arena	16:30
Meeting of team officials	19:00

August 9, Pre0 2 competition, Jaunā Forštate quarry

Coordinates - Lat: 55.9339228, Lon: 26.5305768

Distance - 20 km, 20 minutes drive



Map: Forštates karjers, 1:4000, e=2.5m, ISSOM



Competitors are not allowed to proceed to the event arena before their start, but have to remain in the car park/ pre-start area. Any team officials / spectators who want to go to the Event centre / Finish area will have to arrive there before 9:30 and are not allowed to leave it and return to the car park until the last competitor started (approx. 12:00).



Previous map: 1:5000, e=2.5m, 2012, ISOM

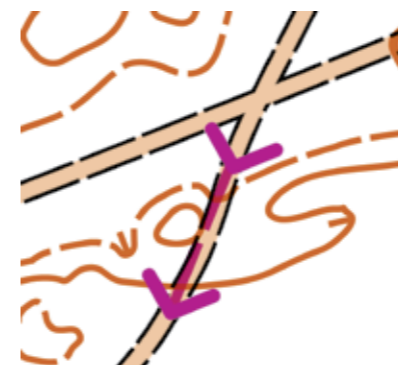
Area of quarry covers the majority of the map, few trails, many small terrain objects, good to very good visibility. Last Foot0 competitions held in 2012. Last Trail0 competition in 2013.

The quality of trails - roads with diverse surface. Part of course will be covered with carpets. Extra pushers will be provided in places that are more difficult to pass.

Course: 33 controls + 1 TC with 3 tasks (at the beginning of the course). In 2 parts, part one 26 controls, part two 7 controls. After the first part of the course maps will be taken away and new ones will be given at the start of the second part.

Course: Course length - 1.89 km (1.57 km + 0.32 km). Distance from first finish to second start - 0.38 km. Time limit - 157 minutes Open class, 170 minutes - Paralympic. Height sum - 32.5 m.

Special note: Due to an abundance of rootstocks near the road, there will be NO rootstocks shown on the Pre0 Day2 competition map.



IMPORTANT: there will be "one way" section marked on the map and marked in the terrain. One-way movement only is allowed in this section. There will be marshals on site keeping track of the procedure. Be careful not to break the rules, otherwise you may be disqualified.

Services: Toilets/refreshments will be available in the Pre-start area and Competition Centre. There will be also toilets/refreshments after first part of the course.


Pre-ordered lunch and refreshments/snacks will be available in the Competition Centre.

Time schedule	
Access to the Competition Centre is closed	9:30
First WTOC2018 competitor starts	10:00
Access to the Competition Centre is opened	12:00
Public competition starts	14:00
Prize giving ceremony	15:30
Deadline to enter Relay event names	18:00
Meeting of team officials	20:00

DISCOVER THE DIVERSITY OF DAUGAVPILS!




www.visitdaugavpils.lv



Observation deck in Martin Luther Cathedral
66 18th November Street
Observation deck is located in Martin Luther Cathedral tower. View field is 40 m in height, but tower of Cathedral is in height of five-story building. From there you can see Daugavpils Church Hill.



Daugavpils Lead Shot Factory
Varšavas 28, +371 27766655, visit@dsr.lv, www.dsr.lv
Daugavpils Lead Shot Factory is the oldest ammunition factory in Northern Europe, founded in 1885. It is the only such factory in Baltics. Here it is possible to see the historic exhibition, the shot-making workshop, the unique shot tower of 37m height that spreads over the 19m deep water well beneath.



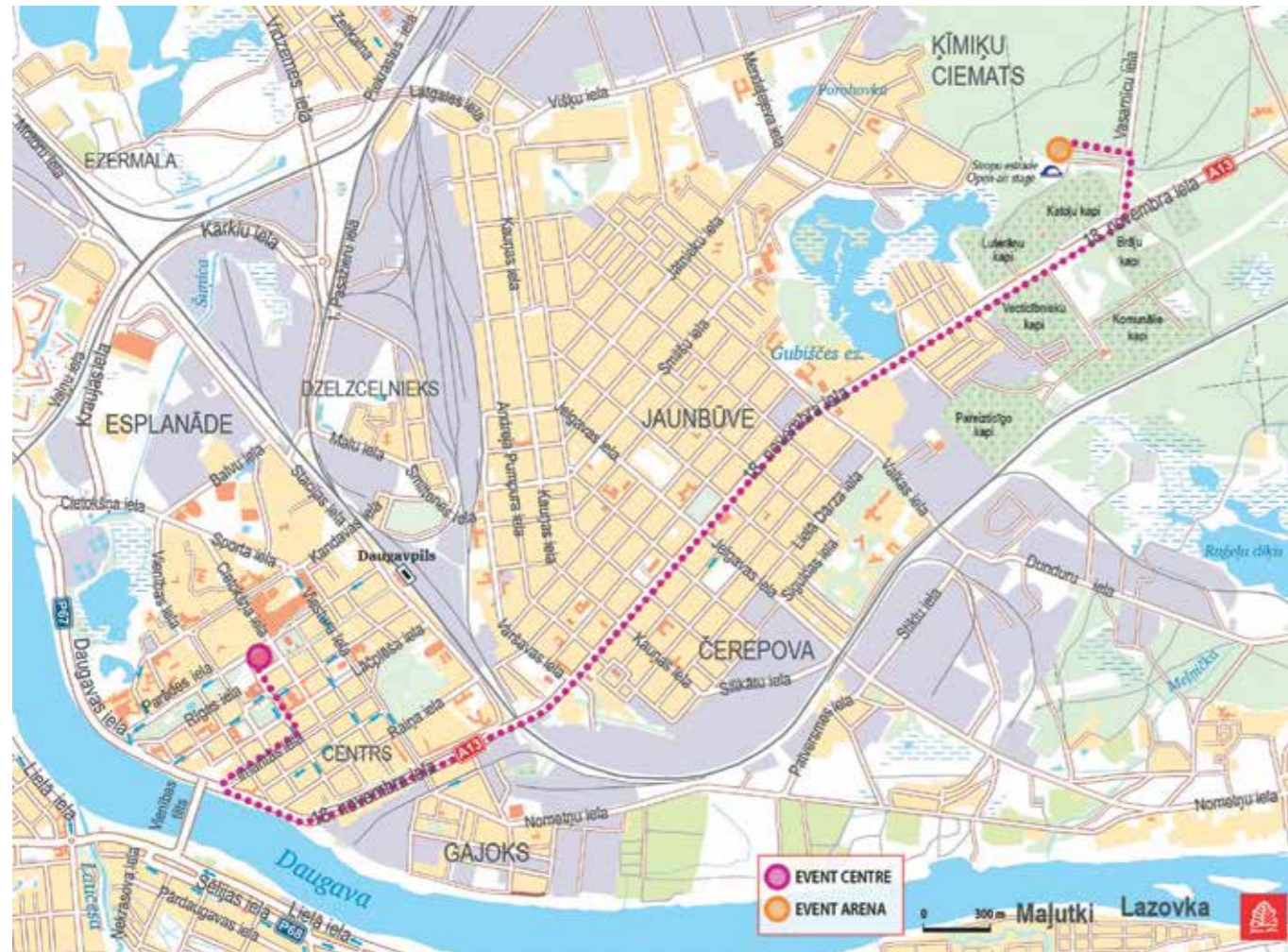
Shmakovka museum
Rīgas 22a (Unity House), +371 65422818, +371 26444810, info@smakovka.lv, www.smakovka.lv
Offers: modern and attractive story about the oldest Latgalian alcoholic beverage - shmakovka, which is an integral part of the culinary heritage. Tours, tastings and souvenirs

August 10, Relay competition, Open air stage "Stropu estrāde"

Coordinates: Lat: 55.8916592, Lon: 26.5749249

Distance: 6.3 km, 14 minutes drive

All competitors have to be in quarantine by 8:30.



Map: Stropu estrāde, 1:4000, e=2.5m, ISSOM



Previous map: 1:5000, e=2.5m, 2010, ISOM

Mature, open forest, few vegetation objects and many contour details, medium to good visibility.

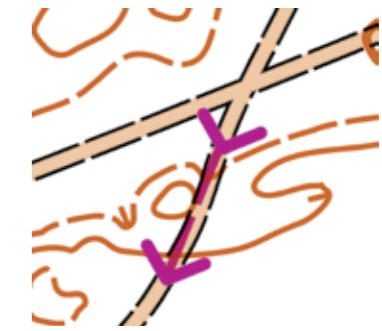
Last TrailO competition 2010, Local Foot O competition 2010.

Course: 30 controls in total (each leg 10 controls). Each competitor chooses 10. Competitors use pin punches at each control to mark a team card (one field per control) to indicate which controls have been solved. No additional marks (with pins or pens) are allowed.

Each team will get 1 pin punch, which has to be transferred to the next leg participant. Competitors are only allowed to transfer a control card, stopwatch, and pin punch to the next leg. These will be checked by a marshal before being passed on to the next leg competitor.

1 TempO station with 4 tasks (at the end of the course, different for all three legs of the relay). Time limit 120 s.

Total length - 5.70 km. Time limit - 261 minutes Open class, 285 minutes - Paralympic. Total height sum - 27.5 m. There are three one-way sections in the course. Time spent during the changeover process, as determined by the finish and start punches in the SI cards, will not count towards total time the team has spent on the course.




IMPORTANT: there will be "one way" section (downhill) marked on the map and marked in the terrain. One-way movement only is allowed in this section. There will be marshals on site keeping track of the procedure. Be careful not to break the rules, otherwise you may be disqualified.


Services: Refreshments/toilets will be available at both Quarantines and the Competition Centre. Ordered lunch and snack bar will be available in the Competition Centre.

Time schedule	
Relay quarantine closes	8:30
Paralympic class 1st leg start	9:00
Open class 1st leg start	9:10
Prize giving ceremony (at Vienības laukums)	18:00
Banquet	20:00

DISCOVER THE DIVERSITY OF DAUGAVPILS!















www.visitdaugavpils.lv



The historical center of Daugavpils city

The Historical Center of Daugavpils City: Daugavpils, Rīgas Street from Daugavas Street till Cietokšņa Street, Cietokšņa Street till Sakņu Street, Sakņu Street till Stacijas Street, Stacijas Street till Lāčplēša Street, Lāčplēša Street till Viestura Street, Viestura Street till Raiņa Street, Raiņa Street till Alejas Street, Alejas Street till 18. Novembra Street, 18. Novembra Street till Daugavas Street, Daugavas Street till Raiņa Street. The historical centre of Daugavpils city is an architectural heritage of national importance (the construction work was carried out in the 19th century according to the project endorsed in St. Petersburg in 1826). The cultural heritage comprised of architectural, artistic, industrial and historical monuments combined with the picturesque surroundings create the essence of Daugavpils image and endow it with a special charm.

SYMBOLS & EXAMPLES

Symbol	Description	Example
	Single tree (418)**	
	Bush or tree (419)**	
	Small bush (412)**	
	Picnic tables (relay course) or electrical switch-board (540)	
	Rootstock or log with minimum height 60cm (420)	
	A well (312)	

*Minimum height for knolls and ant hills – 60 cm.

**The borders of yellow/white vegetation are drawn at trunk/flag level rather than at canopy level.

ZERO TOLERANCE

Zero problems are either on a different object, at least 4m from the correct location or 135° from the correctly described position.

COMPLAINTS AND PROTESTS

Complaints should be handed in to the organiser in writing as soon as possible after the incident in question, or at the latest within 15 minutes of full preliminary results for both classes are published. The Event adviser will announce the arena about the results being published. Forms for complaints/protests are available at the Event Centre. At the events, contact the IT desk in the Competition Centre.

Any protest shall be presented in writing to the jury no later than 15 minutes after the organiser has informed the competitors about the decision concerning the complaint.

A protest fee of 50 EUR shall be paid to the IOF Senior Event Adviser in cash when making a protest. The fee will be returned, if the protest is accepted by the jury. When a protest is signed by more than one Federation, each Federation will pay the protest fee.

The composition of jury will be announced at Team officials meeting on 5th August.

WTOC CLASSES AND PARTICIPATION RESTRICTIONS

- The Competition rules for IOF Trail Orienteering Events will be applied to participation in the World Trail Orienteering Championships 2018.
- All competitors, regardless of sex, age or physical ability/ disability are eligible to be entered for the Open Class competition.
- Only competitors, who have a permanent disability that significantly reduces their mobility and have an official IOF certificate confirming this, are eligible to be entered for the Paralympic Class.

TEAM MATERIAL AND INFORMATION

Each team will get a WTOC 2018 information/material package from the WTOC Office upon accreditation. The package includes the following items:

- Bulletin 4 for all team members
- Accreditation badge
- Si cards that are assigned by name to each competitor and shall not be used by another athlete. A charge of 60 EUR will be imposed for any lost or missing SI-Card
- Parking tickets for team vehicles
- Banquet tickets
- Entry forms for team competitions. All entries must be delivered at the Event Centre WTOC office latest at 18.00, August 9.

Bulletin 4 is the most important source of competition information to teams. This information will be complemented in Team Officials' Meeting prior to each competition day. In order to allow Team Officials' Meetings to be productive and flexible, please contact the Event Director already before the meeting, if you haven't received the necessary information from the bulletin or by taking part in the respective model event. This will allow the organizer to include the missing details in the meeting presentation beforehand. E-mail: matiss.ratnieks@lof.lv. All results, maps and photos will be available on Live centre: <http://woc2018.lv/wtoc/>.



ANTI-DOPING AND ELECTRONIC EQUIPMENT

Doping is forbidden. Organizers are fully committed to support the efforts of the anti-doping authorities (point 26.4 IOF Trail0 rules). The Anti-Doping Officer acting on behalf of World Anti-Doping Agency may require doping control procedures to be conducted by any competitor. It is the responsibility of competitors to obtain any required TUE (therapeutic use exemption) certificate.

Any telecommunication or similar electronic equipment, including media players are forbidden to use in the competition area (embargoed areas) during the competition period (starting quarantine is closed from the first until the last competitor's finish), except by marshals' need. Any prohibited use of telecommunication or similar electronic equipment may result in disqualification of the competitor and team.

TERRAIN, CLIMATE, HAZARDS

In August, the average temperature in Daugavpils is 21-25°C during the day and 13-17°C at night. Small, local thunderstorms with rain are possible.

WHEELCHAIR USERS

Assistants to push wheelchairs will be provided on all event days. Please inform organizers about the need of pushers by writing an e-mail liga.ruksane@woc2018.lv. It will be possible to charge the batteries for electric wheelchairs in all event centres.

EMBARGOED AREAS

With regard to the IOF Competition Rules (article 26.6), the embargoed areas are forbidden for potential WTOC2018 athletes, team officials and other persons that may be in a position to give information to the team members.



From this moment, all potential WTOC 2018 event participants, coaches, and team officials, as well as all those people, who could supply WTOC team members with information about the terrain, are not allowed to enter the embargoed areas as indicated on the map.

Athletes and officials must take into account the fact that Temp0 restricted area includes the hotel „Rotko centra rezidences”, located in Mihaila street 3, and it is within the restricted area, thus access to this hotel is forbidden until the end of the Temp0 events.

More information and maps of the embargoed areas are available on the WTOC2018 website:

<http://www.woc2018.lv/wtoc/embargoed-areas/>

ELECTRONIC PUNCHING

SportIdent will be used for Pre0 and relay, in accordance with the Competition Rules for IOF Trail Orienteering Events (http://orienteering.org/wp-content/uploads/2010/12/IOF-Trail-OR-ules-2018_v1.3final.pdf). Competitors and team officials will be issued an SI card which will be put in team bags and received at accreditation. If a competitor loses the SI card, full price of 60 EUR has to be paid for it to the organizer.

It is the competitors' responsibility to punch Clear and Check station before every race where SportIdent system is used.

The correct number of SI stations will be provided in a carousel at each decision point.

The competition maps for Pre0 courses and relay will include 3 lines with 6 backup boxes (A-Z) each. If one or more SI stations do not work or are missing, the competitor should punch the backup boxes on the competition map using the backup pin punch provided at the particular control. Competitors should notify the finish official, if they have used the backup puncher, and the latter will note the number of the control punched and competitor's name on the map, and pass it on to the results team. If any competitors have used the backup punch on the first part of Pre0 2 competition, they must notify the official at the end of the first part.

If the backup punch has been used, but a different answer for the control has been recorded in the SI card, it will be considered as incorrect.

In the Pre0 events, the controls have to be punched in the correct order. Any control that has been missed will be counted as no answer given, even if punched later, and any control punched more than once with different answers will be counted as incorrect. For example sequence 1, 2, 3, 6, 4, 5, 6, 7, 9, 10 will result in controls 4, 5 and 8 to be counted as no answer given. If the competitor had punched answer B for control 6 both times, the first punch will be counted as the answer given. If answers punched are different, they will be counted as incorrect.

In the relay, competitors can visit controls in any order. In cases when the competitor has punched more or fewer controls than required for their leg, the procedures outlined in the IOF Trail0 rules Appendix 6 will be applied:

1. Answers to controls already punched in previous legs will be ignored;
2. If the team have punched fewer than 10 controls after the first leg, or less than 20 controls after the second leg, the first unsolved controls (in number order) will be marked as invalid, until the required number of controls is reached;
3. If more than 10 controls are punched in a leg, for each extra control punched, the first control (in number order) with a correct answer solved in the leg will be marked as invalid, until there are no more extra controls, or no more correct answers given in the leg.

At the changeover, there will be marshals checking the controls solved in the leg, and marking any additional control as invalid in the team card as required by point 2 above, and the team card will be retained after the last leg has finished. It is the competitors' responsibility to make sure that the controls they have marked as solved in the team card match the controls they have punched with their SI card; any inconsistencies found may result in disqualification of the team.

If a competitor used the backup pin punches, this is considered as one of their answers in addition to those recorded in the SI card.

In timed controls, answers will be recorded using the ANT system by the marshals at each station. The competitor carries a backup card in which the official will record the answers. This card will serve as a proof of answers to the competitors, but should be kept safe as it might be collected in case of failure of the electronic recording system.

Answers to timed controls must be given either by using the pointing board, or orally using the International Phonetic Alphabet (Alpha, Bravo, Charlie, Delta, Echo, Foxtrot, and Zero). When answers are given orally, they must be spoken out clearly. An answer that is incomprehensible, or not in the International Phonetic Alphabet (for example, "beta") will be recorded as invalid. During the competition, the head marshal at each station has the highest authority in resolving any disputes regarding the answers recorded, should they arise.

CLOTHING

There are no special regulations (except IOF Trail0 rules 21.6, 33.1 and 33.2 point) concerning the type of footwear or clothes on the terrain: however it is recommended to protect yourself against insects (mosquitoes, ticks) and sun.

OPEN PUBLIC EVENT

Open public event will be held during WTOC on the WTOC courses, on the same days, after the official WTOC programme. The whole event includes 1 Temp0 competition (WTOC Qualifications), 2 Pre0 competitions (WTOC Day 1 + Day 2) and 2 model events.

Entry fees are 15 EUR per competition, 5 EUR per model event or 40 EUR for the whole event.

For all juniors (born in 1996 and later) entry fees are 5 EUR per competition, 3 EUR per model or 15 EUR for the whole event.

For entered competitors the model maps will be available in the Event Centre on the competition day.

Team officials and accompanying persons will receive maps/numbers bibs and SportIdent cards together with team packages.

If team officials and accompanying persons wish to participate in the Public races, they have to make applications a day (until 12:00) before every event in the Event Centre. There will be no option to make application on the competition days.

If anyone wishes to participate in Public Race, entries have to be made a day before the competition. There are limited places for competitors.

SPECIAL OFFERS

Organizers have prepared some special offers for competitors. In order to use discounts, accreditation card has to be shown at every place. The offers are valid from the 5th to the 10th of August.

1) Zinoo Science Centre (Vienības iela 30). Website: <https://www.zinoo.lv/home/>

Special price 3.00 EUR, for persons with disabilities - 1.00 EUR (disabled person certificate has to be shown). Monday - day off

2) Šmakovka museum (Rīgas iela 22A). Website: <http://www.smakovka.lv/eng>

Special price - 2.50 EUR. Monday, Tuesday - day off.

3) Daugavpils Mark Rothko Art Centre (Mihaila iela 3). Website: <https://www.rothkocenter.com/en/>

4) Special price: 5.00 EUR - adults, 2.50 EUR - pupils, students and seniors, free entrance for disabled persons (certificate must be presented). Monday - day off.

Cafe "Šokoladņa" (Alejas iela 89, Rīgas 26). 10% discount for purchases.

MEDIA CONTACTS

Iluta Kriškijāne: iluta.kriskijane@woc2018.lv, t. +371 26364925

LIST OF ENTRIES

Entries received to 29th July.

Federation	Open	Paralympic	Officials	Accompanying	Total
 Croatia	3				3
 Czech Republic	4	3			7
 Denmark	4	1		2	7
 Egypt	1	2	2		5
 Estonia		1			1
 Finland	5	3	1	3	12
 Germany	1				1
 Great Britain	4	1	1	2	8
 Hong Kong	6		1		7
 Italy	4	3			7
 Japan	6	1	3	2	12
 Latvia	3	3		1	7
 Lithuania	3	3			6
 Netherlands	1				1
 Norway	6	1			7
 Poland	3	3			6
 Portugal	3	1			4
 Russian Federation	3	3	2		8
 Slovakia	4				4
 Slovenia	3				3
 Spain	3	2			5
 Sweden	7	4			11
 Ukraine	3	3	2		8
 United States	3	3	2		8
SUM	83	41	14	10	148



Discover the diversity of Daugavpils!

Daugavpils, being the second largest city in Latvia, is located in the Eastern side of the country – in Latgale – close to the neighbouring Lithuania and Belarus. The city's history of more than 740 years, diversity of various nations and religions is reflected in its culture, traditions, cultural, historical, and sacred heritage and forms a tourist-attractive travel destination. Come, feel, and enjoy the diversity of Daugavpils!



Latgale Zoo

Vienības 27, +371 65426789, latgales.zoo@gmail.com, www.latgaleszoo.eu
Here, in the artificially created jungles, a visitor can see spotted pythons, spectacled caimans bathing in the sun, playful macaques jumping in the lianas and other swimming, whistling, crawling, hopping and flying tropical creatures.



Science Center "Zinoo Daugavpils"

Vienības 30, +371 29411895, zinoo.daugavpils@gmail.com, www.zinoo.lv
Easy science for children. Exciting and educational activities, unusual experiments.



Synagogue and Jewish of Daugavpils and Latgale Museum

Cietokšņa 38, +371 29548760, rochko@inbox.lv
Daugavpils synagogue Kadish built in 1850. The engineering equipment of the building was repaired after the Second World War, and in 2005, with the support provided by M. Rothko's children, the synagogue was fully restored. The Jewish of Daugavpils and Latgale museum is located on the 2nd floor of the synagogue. Open to visitors on preliminary request.



Daugavpils Regional Studies and Art Museum

Rīgas 8, +371 65424155, museum@daugavpils.lv, www.dnmm.lv
One of the oldest museums in Latgale (1938). Located in beautiful building (1883). The museum offers cultural, historical, nature displays and thematic exhibitions.



Boat trips on the Daugava River on a raft "Sola" or boat "Dina"

+371 29493121, ilmars.lociks@inbox.lv
Raft "Sola" route: the arch near Unity bridge (the beginning of Rīgas Street) - Nicholas Gate (Daugavpils Fortress). Maximum number of passengers is 25. It is possible to make a boat trip on a boat "Dina". The length and direction of the water route can be chosen according to customer needs. Maximum number of passengers is 13.



www.visitdaugavpils.lv

www.woc2018.lv/wtoc

Sponsors/Supporters/Organizers

