

TENTSMUIR

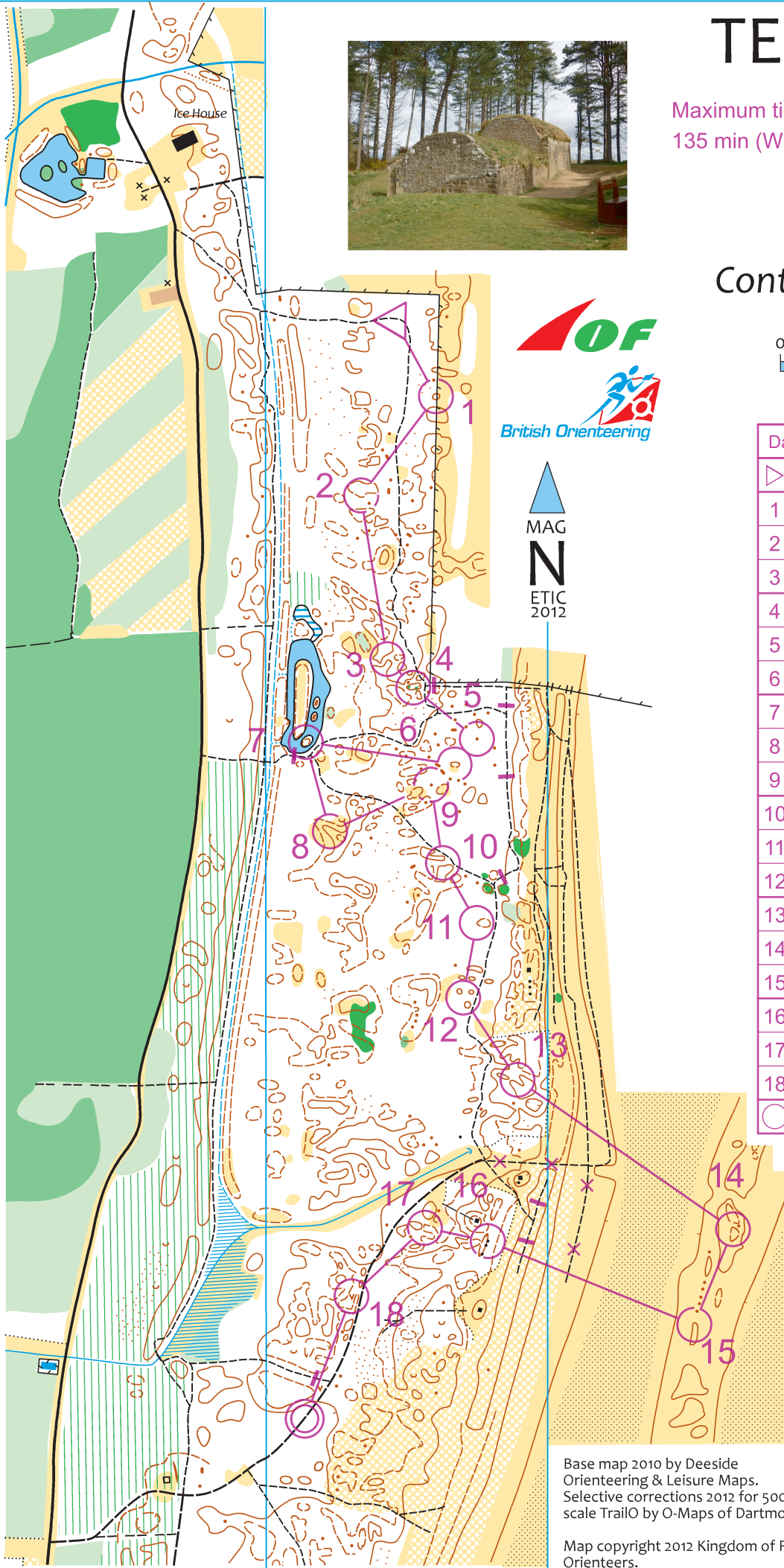
Maximum time (Part1 + Part 2)
135 min (Wheelchairs 150 min)

E1

Ice House

Scale 1:5000

Contour interval 2.5m



MAG
N
ETIC
2012

Day2 part1	1.25 km	15 m
▷	↗	
1 A-E	↗	○
2 A-E	○	○
3 A-D	↘	○
4 A-C	○	○
5 A-D	↘	↘
6 A-E	○	↘
7 A-C	○	
8 A-D	↗	↓
9 A	•	↗
10 A-C	○ ○	⊢
11 A-B	○	○
12 A-E	↙ ○ ○	⊢
13 A-C	↗	⊢
14 A-E	↓ ○	○ →
15 A-E	○	○
16 A-C	↑ ▲	○ ↓
17 A-C	↑ ↗	○ →
18 A-B	∨	○

○ 100m ○

The Ice House was built around 1850 to store ice for all-year use as packing for River Tay salmon being sent to markets down south. The ice was collected in winter from the specially constructed shallow ponds nearby. The building cannot be entered, as it now houses a colony of bats, a protected species.

Base map 2010 by Deeside Orienteering & Leisure Maps.
Selective corrections 2012 for 5000 scale TrailO by O-Maps of Dartmouth.
Map copyright 2012 Kingdom of Fife Orienteers.



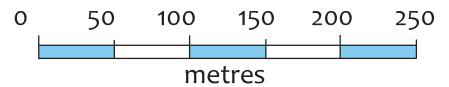


TENTSMUIR

E2

Lookout Tower

Scale 1:5000
Contour Interval 2.5m



Day2 part2	0.50 km	5 m
19 A-D	↗	└┘ ↗
20 A-D	∩	
21 A-B	↑ ∪	↓
22 A-C	⊗	⊙
23 A-E	⋯	⊙ ↓

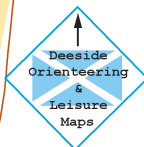
○ < 50 m > ⊙

Maximum time (Part 1 + Part 2)
135 min (Wheelchairs 150 min)

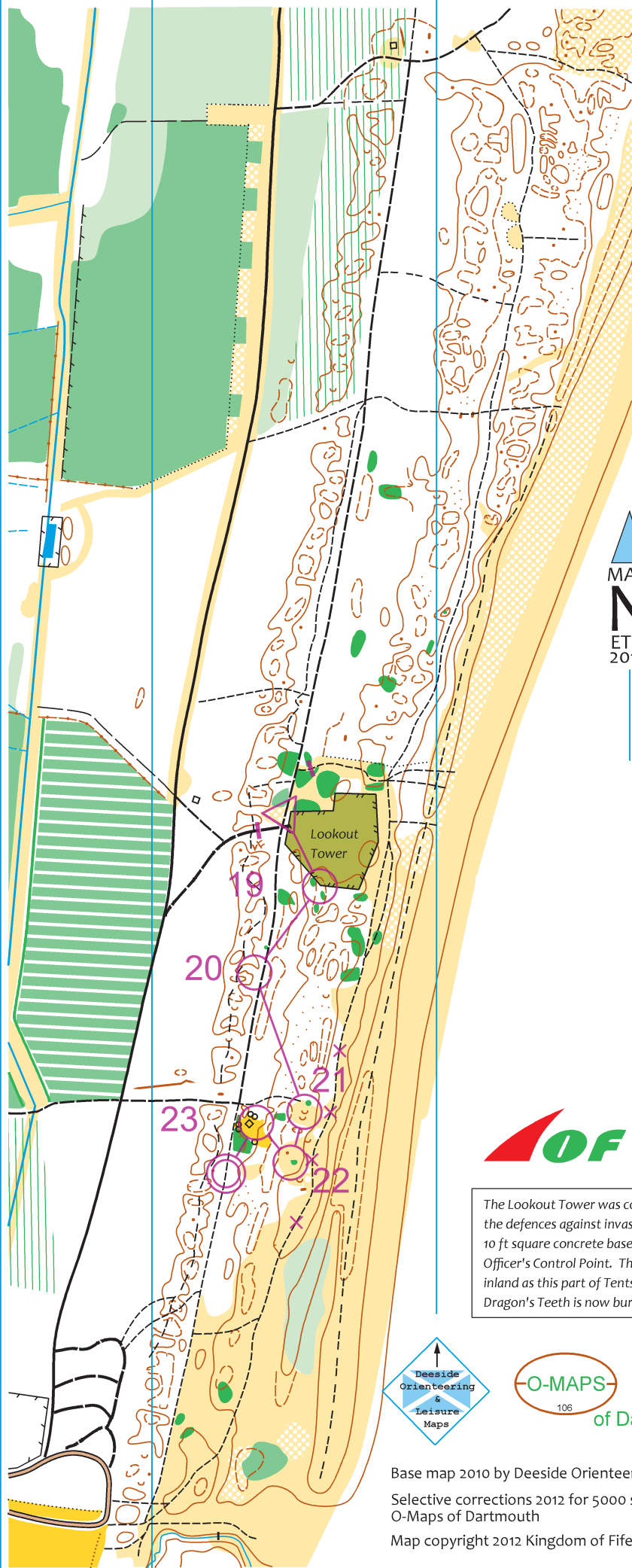


British Orienteering stages WTOC 2012 on behalf of the International Orienteering Federation.

The Lookout Tower was constructed by the Polish Army during WW2 as an observation post, part of the defences against invasion. It was also used for an air-to-ground practice range to seaward. The 10 ft square concrete base 250m to the south is the remains of a three-storey brick building, the Officer's Control Point. These wartime constructions were at the then shore line but are now well inland as this part of Tentsmuir continues to build eastwards. Most of the eastern line of Dragon's Teeth is now buried in the dunes.



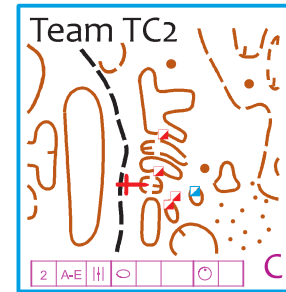
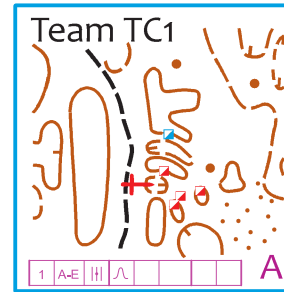
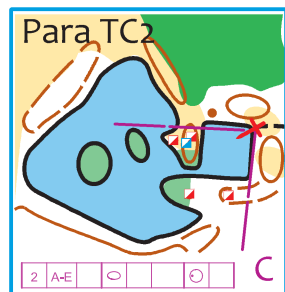
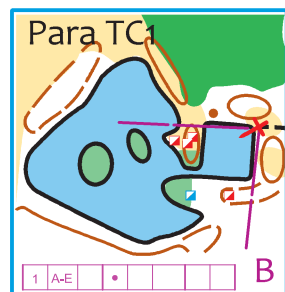
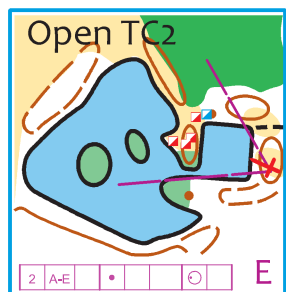
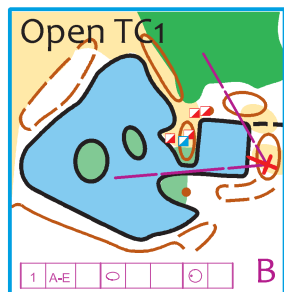
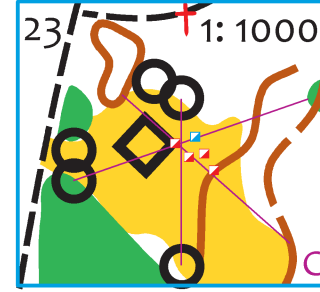
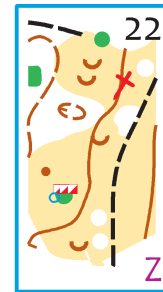
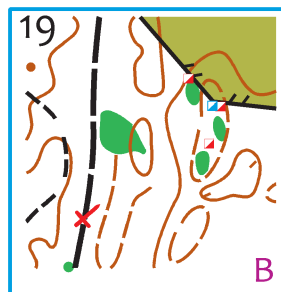
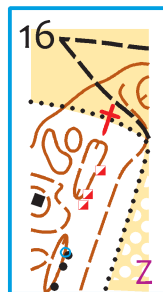
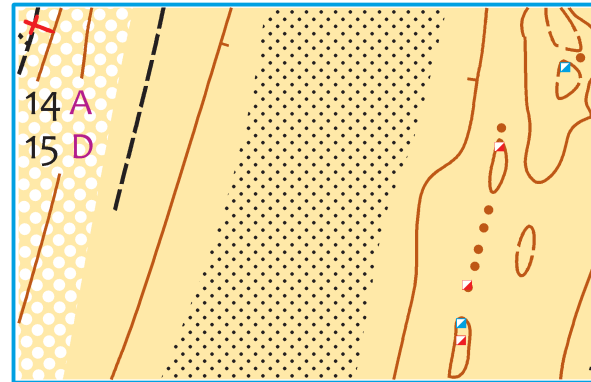
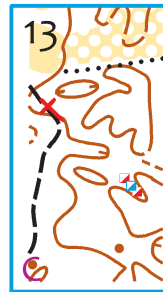
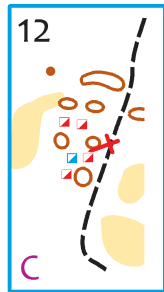
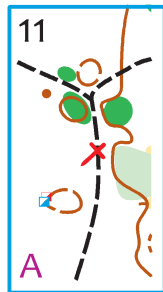
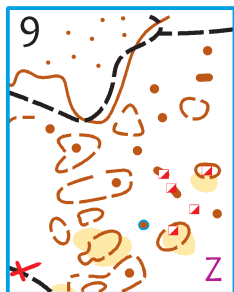
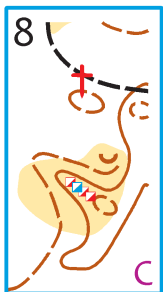

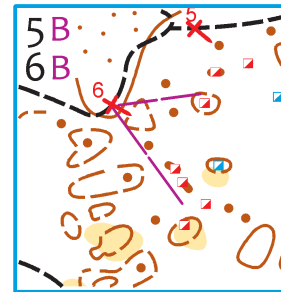
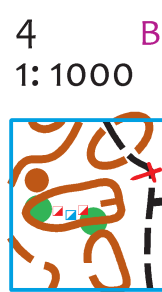
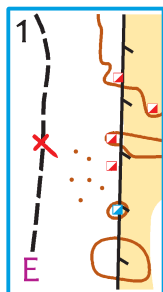
Base map 2010 by Deeside Orienteering & Leisure Maps.
Selective corrections 2012 for 5000 scale TrailO by O-Maps of Dartmouth
Map copyright 2012 Kingdom of Fife Orienteers.



Day 2 Solutions

1 : 2500

- + Viewing point
- Correct flag
- ▴ Other flag
- Zero

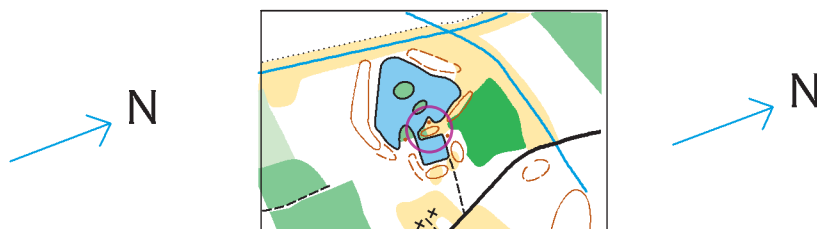




Day 2 Open TC 1

1

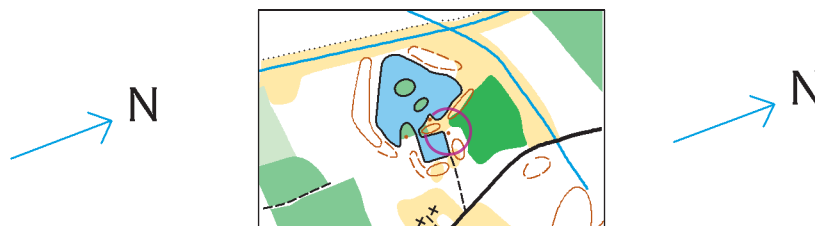
Scale 1: 5000
Contours 2.5m



Day 2 Open TC 2

2

Scale 1: 5000
Contours 2.5m



Day 2 Para TC 1

1

Scale 1: 5000
Contours 2.5m




1	A-E	•			
---	-----	---	--	--	--

Day 2 Para TC 2

2

Scale 1: 5000
Contours 2.5m



2	A-E	○		⊙	
---	-----	---	--	---	--

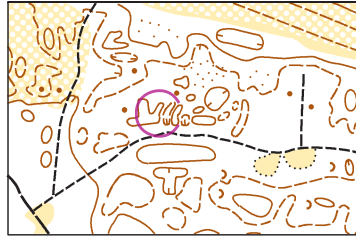


D2 Team TC 1

1

Scale 1: 5000
Contours 2.5m

N ←



N ←

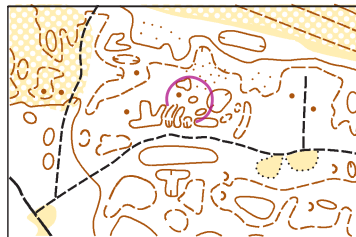


D2 Team TC 2

2

Scale 1: 5000
Contours 2.5m

N ←



N ←

