



European Youth Orienteering Championships 2017

Bulletin 3

Slovak Orienteering Association
ŠK Hadveo Banská Bystrica



SLOVAK ORIENTEERING ASSOCIATION
SZOS

IOF
INTERNATIONAL ORIENTEERING FEDERATION

čisto prírodný zážitok
Hadveo



MAYOR OF BANSKÁ BYSTRICA



Ladies and gentlemen, dear organizers and lovers of sport.

Banská Bystrica is a beautiful town surrounded by mountains with a great number of possibilities for sport activities. Therefore, I am very glad that this year, when we are holders of the European City of Sports title, we can welcome more than 400 young athletes from many European countries. They will show their talent and hard work at the European Youth Orienteering Championship 2017.

In the city of Urpín, more than 50% of population is doing sports activities on regular basis and threw many various events we try to engage people in all age categories. In Slovakia and also abroad, we are represented by many talented athletes what makes us very proud. I am more than happy that also in this age of technologies, our town will be represented by two athletes who are studying on our sports gymnasium.

Motto of this competition is: experience, nature and friendship, so I believe that all participants will give their best and they will achieve excellent results.

Dear running enthusiasts.

Allow me to thank the organizers, who did everything for successful course of this event. I wish all the best for everybody and I hope, that you will enjoy this unrepeatable sport experience in our town.

Welcome.

Ján Nosko
Mayor of the city Banská Bystrica



PARTNERS



MESTO BANSKÁ BYSTRICA



SLOVENSKÉ
BANSKÉ
MÚZEUM



MESTO BANSKÁ ŠTIAVNICA



S FINANČNOU PODPOROU
BANSKOBYSTRICKÉHO
SAMOSPRÁVNEHO KRAJA





ORGANIZERS

Slovak Orienteering Association
Sports Club Hadveo Banská Bystrica
City of Banská Bystrica
City of Banská Štiavnica

DATE

29.6. – 2.7. 2017

VENUE

Banská Bystrica

ORGANIZING COMMITTEE

Event director:	Igor Patráš	+421-905-522144
Event office:	Rastislav Szabó	+421-949-183126
Technical director:	Andrej Patráš	+421-905-381362
TK and results:	Lukáš Konig	+420-603-759249
Accommodation:	Ela Sedíleková	+421-908-664016
Transport:	Joxeba Agirre	+421-902-907317
Ceremonies:	Pavol Bednár	+421-905-260751
Course planner Sprint:	Pavol Bukovác	
Course planner Long:	Štefan Šurgan	
Course planner Relay:	Štefan Šurgan	
Media and VIP:	Miroslav Hříbik	+421-902-907317

EVENT CONTROLLERS

IOF Advisor: Adam Chromý (Czech Republic)
National Controller: Radoslav Jonáš (Slovakia)

IOF REPRESENTATIVES

IOF Council Member: Maria Silvia Viti (Italy)

COMPETITION JURY

Marek Cahel (Czech Republic)
Teodor Tod (Bulgaria)
Niklas Profors (Norway)

RULES AND PROTESTS


Competition rules of International Orienteering Federation (IOF)

Complaints

Max 15 minutes after publishing of the official results. In paper form, to the organizer, free of charge.

Protests

Within 15 min after decision about complaint to the member of Jury, fee 50 euro paid to IOF Event Advisor. Fee will be returned back in case Jury will accept protest.



EVENT CENTER AND EVENT OFFICE

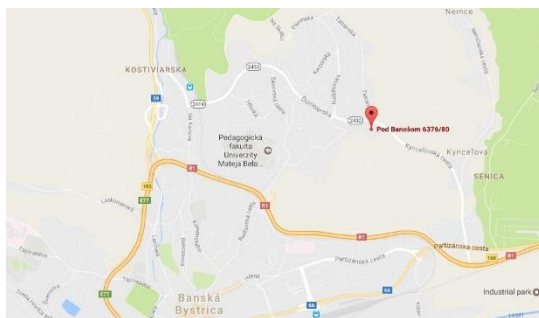
Stredná odborná škola
Pod Bánošom 80
Banská Bystrica
Slovakia

Contact:

Rastislav Szabó
hadveo@hadveo.sk
www.eyoc2017.com
+421-949-183126

MAP

GPS [48.753009](#), [19.172109](#)




EVENT OFFICE OPENING HOURS:

28 th June	16:00 – 22:00	event center Banos
29 th June	10:00 – 22:00	event center Banos
30 th June	9:00 – 13:00	arena Sprint Banska Stiavnica
30 th June	18:00 – 22:00	event center Banos
1 st July	9:00 – 14:00	arena Long&Relay Suchy vrch
1 st July	15:00 – 19:00	event center Banos
2 nd July	9:00 – 14:00	arena Long&Relay Suchy vrch

Competitors and officials will be given accreditation for the identification cards to be worn during the whole race. Without identification card, you will not be able to enter the bus, pre-start quarantine, or attend the official program.

MEDIA




































Media entry needs approval from organizer. Please contact event office.



PROGRAMME

Date	Time	Task	Place
28.6. Wednesday	16:00-22:00	Event office OPEN	Banos EC
	16:00-22:00	Accommodation check in	Banos EC, OSG, Lux, Kuria
29.6. Thursday	8:00-22:00	Event office OPEN	Banos EC
	8:00-22:00	Accommodation check in	Banos EC, OSG, Lux, Kuria
	11:00-11:45	Transfer to Sprint model	Spania Dolina
	11:45-12:45	Model Sprint	Spania Dolina
	12:45-13:30	Transfer from Sprint model	Spania Dolina
	14:00	Competition Entry Deadline for Sprint (nomination to start groups)	EO Banos EC
	14:15-15:00	Transfer to Long model	Ortuty
	15:00-16:30	Model Long&Relay + technical model (AIR+) + starting procedure model	Ortuty
	16:30-17:15	Transfer from Long model	Ortuty
	18:00-19:30	Dinner	Banos EC, OSG, Lux, Kuria
	19:30-20:30	Team leaders meeting	Banos EC
30.6. Friday	6:30-8:30	Breakfast	Banos EC, OSG, Lux, Kuria
	7:15-9:30	Transfer to Sprint race	Banos EC, OSG, Lux, Kuria
	9:00-13:00	Event office OPEN	Banska Stiavnica
	9:30-13:00	Sprint race	Banska Stiavnica
	12:30-13:30	Transfer from Sprint race	Banska Stiavnica
	12:00	Competition Entry Deadline for Long (nomination to start groups)	EO Banska Stiavnica
	13:30-15:00	Lunch	Banos EC, OSG, Lux, Kuria
	15:30-16:00	Transfer to opening ceremonies	Banos EC, OSG, Lux, Kuria
	16:30-17:30	Opening ceremonies	square SNP or Dukla sport hall
	17:30-18:30	Team leaders meeting	square SNP or Dukla sport hall
	17:30-18:30	Transfer from opening ceremonies	square SNP or Dukla sport hall
	18:00-22:00	Event office OPEN	Banos EC
	18:30-20:00	Dinner	Banos EC, OSG, Lux, Kuria
1.7. Saturday	6:00-8:30	Breakfast	Banos EC, OSG, Lux, Kuria
	7:15-11:00	Transfer to Long race start	Banos EC, OSG, Lux, Kuria
	9:00-14:00	Event office OPEN	Suchy vrch
	9:00-14:00	Long race	Suchy vrch
	12:00	Competition Entry Deadline for Relay (team nomination and running order)	EO Suchy vrch
	11:00-14:00	Transfer from long race	Suchy vrch
	14:00-15:30	Late Lunch	Banos EC, OSG, Lux, Kuria
	16:30-17:00	Transfer to price giving ceremonies	Banos EC, OSG, Lux, Kuria
	17:00-17:30	Price giving ceremony	Banos EC
	17:30-18:30	Team leaders meeting	Banos EC
	15:00-19:00	Event office OPEN	Banos EC
	18:00 - 22:00	Friendship party and dinner	Banos EC
	22:00-22:30	Transfer from friendship party	Banos EC
2.7. Sunday	6:00 - 8:00	Breakfast	Banos EC, OSG, Lux, Kuria
	7:15-8:30	Transfer to Relay	Banos EC, OSG, Lux, Kuria
	9:00-14:00	Event office OPEN	Suchy vrch
	9:00 - 12:00	Relay	Suchy vrch
	12:00-13:00	Lunch	Suchy vrch
	13:00 - 14:00	Price giving ceremony	Suchy vrch
	14:00 - 16:00	Transfer from Relay	Banos EC, OSG, Lux, Kuria

FINAL ENTRIES

Country	Flag	M16	W16	M18	W18	Official	Total
Australia		1		1		2	4
Austria		4	4	3	4	3	18
Belarus		2	3	4	2	1	12
Belgium		3	2	3	4	2	14
Bulgaria		4	4	3	3	3	17
Croatia		1		1	1	1	4
Czech republic		4	4	4	4	4	20
Denmark		4	4	4	1	4	17
Estonia		4	4	4	3	2	17
Finland		4	4	4	4	3	19
France		4	4	4	4	3	19
Germany		4	4	4	2	4	18
Great Britain			1	3	3	3	10
Hungary		4	4	4	4	4	20
Ireland		2	3	0	3	2	10
Israel		4		3	1	2	10
Italy		5	3	4	1	2	15
Latvia		4	4	4	4	4	20
Lithuania		4	4	4	4	2	18
Moldova		1		1			2
Netherlands		1				1	2
New Zealand					3		3
Norway				4	4	2	10
Poland		4	4	4	4	2	18
Portugal		4	2	3	1	3	13
Romania		4	4	4	4	2	18
Russian Federation		4	4	4	4	4	20
Serbia		1	1	1	1	1	5
Slovakia		4	4	4	4	3	19
Slovenia			1	3	2	2	8
Spain		4	4	4	4	2	18
Sweden				4	4	2	10
Switzerland		4	4	4	4	4	20
Turkey		4	4	4	4	3	19
Ukraine		4	4	3	4	2	17
Total		101	92	108	99	84	484



PARTICIPATION AND CLASSES

Competitors representing member Federations of the IOF, defined by the International Olympic Committee as belonging to the European continent, can compete in EYOC.

Competitors representing other member Federations of the IOF can participate in EYOC but will not be eligible for European titles, medals or diplomas.

In the individual competitions a Federation may enter a maximum of 4 competitors in each class. All competitors must have a valid passport of the country they are representing.

The EYOC is divided into four classes for the following age categories:

W -16: for female athletes born in 2001 or later, who are no more than 16 years old on 31st December of the year of the competition.

W -18: for female athletes born in 1999 or later, who are no more than 18 years old on 31st December of the year of the competition.

M -16: for male athletes born in 2001 or later, who are no more than 16 years old on 31st December of the year of the competition.

M -18: for male athletes born in 1999 or later, who are no more than 18 years old on 31st December of the year of the competition.

All accredited runners may run in both individual competitions. Women may compete in men's classes.

If a Federation is unable to form complete Relay teams (even with women running in men's classes), it may form incomplete teams or mixed teams with runners from other Federations.

Under no circumstances may persons other than accredited competitors participate in the competition. Mixed Relay teams will not be part of the official result list.

ACCOMODATION AND FOOD

Banos EC, Ďumbierka 80, Banská Bystrica, Slovakia

GPS: 48.7535631N, 19.1715789E

<https://www.sosbanbb.sk/-fotoalbum>

OSG, Trieda SNP 57, Banská Bystrica, Slovakia

GPS: 48.7535631N, 19.1715789E

<http://www.sgbb.eu.sk/skolsky-internat/fotogaleria>

Hotel Lux, Námestie slobody 2, Banská Bystrica, Slovakia

GPS: 48.7358019N, 19.1542678E

www.hotellux.sk

Hotel Kúria, Bakossova 4, Banská Bystrica, Slovakia

GPS: 48.7379178N, 19.1453250E

www.kuria.sk



Rooms system: (2, 1+3, 4, 2+3 beds) with shared bathroom (WC, shower), standard equipment - bed, wardrobe, desk, chair. Shared kitchen on each floor (cooker or stove, microwave, washer). There will be Internet connection available in accommodation.

Food service during official program will be provided by food court where each person could choose own menu.

There will be choice of several kinds of meat, pasta and salad.

Food service in hotel accommodation type A will be provided on the base of own choice from menu card.

We can provide vegetarian food during EYOC on request.

OPENING CEREMONY

It will take place on the main square in Banská Bystrica on 30th June. Competitors and officials will meet at hotel LUX parking at 16:00. From there, they will go together about 1km to the main square, where the program will continue with the price giving ceremony of the sprint and the opening ceremony of EYOC 2017. Those who are accommodated at Banos EC and OSG will go by bus at 15:30. Competitors from hotel Kúria must walk to the Hotel LUX /10 minutes/.

After the opening ceremony competitors will be taken by bus from hotel LUX again.

The program for officials will continue by team leaders meeting in town hall at main square.

Officials accommodated at the Banos and OSG hostels after the end of the TLM will be taken by bus. Officials from hotel Lux and Kuria take a walk back.

We recommend having flags and official national clothing with you.

In case of rain there will be alternative price giving ceremony, opening ceremony and TLM in DUKLA sport hall.

TERRAINS

Long and Relay: Continental hilly terrain with various runability (from very good to difficult). There are areas with detailed terrain because of historical mining.

Type of vegetation is mixed with mostly beech trees.

Previous map from 2003 is part of this bulletin.

Sprint: Hilly terrain of historical city with narrow streets. There is no previous map of this area.

Note: There are no restrictions regarding clothes.

ELECTRONIC DEVICES

GPS-enabled devices (watches etc.) can be carried provided that they have no map display and are not used for navigation purposes.



CLIMATE AND WEATHER

The long-time average of temperature and rainfall in competition areas.

Month	average temperature	minimum temperature	maximum temperature	rainfall
June	16.9°C	10.1°C	23.6°C	10 mm
July	18.5°C	11.5°C	25.5°C	8mm

The race area is dominated by central European weather, which is usually dry and sunny, with occasional storms.

In exceptional cases, temperatures may be higher than 30°C.

MAPS

Long: Mútnô, 1:10 000, e=5m, ISOM 2000, size A4

Relay: Mútnô, 1:10 000, e=5m, ISOM 2000, size A4

Sprint: Banská Štiavnica, 1:4000, e=2.5m, ISSOM 2007, size A4

Root stocks are not mapped. All maps will be water protected. Competition maps will be printed by spot colors printing method.

Special symbols

- - single tree
- × - artificial object
- × - charcoal burning place
- - special man-made feature

PUNCHING SYSTEM

SportIdent AIR+ contactless punching system will be used in all races. AIR+ cards will be provided by organizers. Using your own SI is strictly forbidden.

SI AIR+ system is touchless system. It is enough to come with SI card to distance 20 cm around SI unit. SI card of each competitor after right punching of the control gives several beep and blinking light signals. It is possible to punch also by standard way. It is the competitor's responsibility to do the right punching. Protests for wrong punching will be handled according to the rules. **Finish time is measured in time when competitor crosses finish line. SI card will give beep and blinking light signals.**

The SI AIR+ Card is automatically switched on when punching CHECK unit on the start and switched off when crossing finish line. No extra action regarding switching it on and off is necessary.

The testing of handling with SportIdent AIR+ will be possible on Technical Model, on 29.6. afternoon.

More information:

<https://www.sportident.com/solutions/how-it-works.html>



NUMBER BIBS

For each competition there will be different number bibs. Competitors shall wear bibs on the chest.

TEAM LEADER MEETINGS (TLM)

At evening before each competition race, organizer will run Team Leaders Meeting. Main aim of Team Leaders Meeting is to provide detailed information for upcoming competition race and answer any questions related to particular race from team leaders side. Organizer strongly suggest attendance of at least one representative from each national team (maximal 2 representatives are allowed). Times and places of Team Leader Meetings are available in the Event Timetable.

OFFICIAL MODEL EVENTS

Official model events for the Sprint and Long/Relay will be organized on 29th June, as specified in the Event Timetable. Please mark your intent to participate in the final entry form.

Sprint model

Sprint Model will be organized in similar area to Sprint race mapped with similar style and printed with same method as competition maps. There will be flags in the area, placed at similar objects as in the Sprint race. There is no recommended control order.


Transport to Sprint Model:

	Kuria	Lux	OSG	Banos EC	Sprint Model	Depart. Back	Kuria	Lux	OSG	Banos EC
BUS 1	11:00				11:45	12:45	13:30			
BUS 2		11:00			11:45	12:45		13:30		
BUS 3-6			11:00		11:45	12:45			13:30	
BUS 7-11				11:00	11:45	12:45				13:30

Long/ Relay Model & Technical Model

Long/Relay Model will be organized in similar area to Long and Relay race mapped with similar style and printed with same method as competition maps. There will be flags in the area, placed at similar objects as in the Long and Relay race. Recommended order of control points is specified by numbers.

Part of the programme will be a technical model, where it will be able to try working with Sportident AIR+ and see the starting procedure.





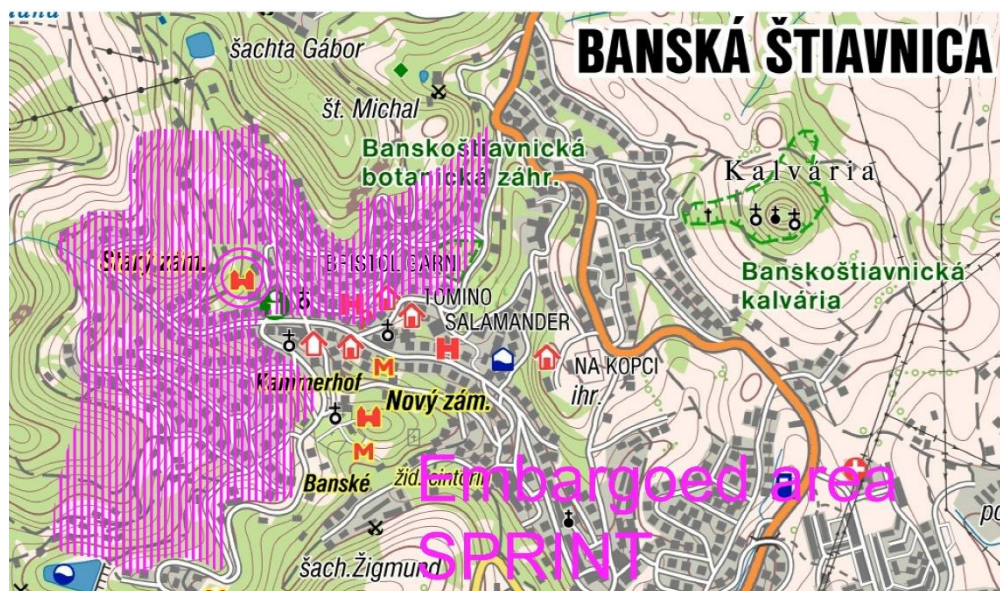
Transport to Long/ Relay Model & Technical Model:

	Kuria	Lux	OSG	Banos EC	Long Model	Depart. Back	Kuria	Lux	OSG	Banos EC
BUS 1	14:00				15:00	16:30	17:30			
BUS 2		14:00			15:00	16:30		17:30		
BUS 3-6			14:00		15:00	16:30			17:30	
BUS 7-11				14:00	15:00	16:30				17:30

SPRINT DISTANCE RACE DETAILS

COMPETITION AREA

East boundary are streets of Jozef Karol Hell and Andrej Sladkovic. Entry into the marked area is completely forbidden from the publication of the Bulletin nr.1.



TRANSPORT INFORMATION

There are 2 bus lines heading to pre-start quarantine. Own transport for competitors and officials is forbidden.

Line A goes from accommodation Banos EC, the bus stop is located in front of accommodation.

Line B goes from accommodation OSG, the bus stop is located at Sport Gymnasium parking (100 m from accommodation). Then bus continues to hotel LUX (hotel LUX station is also for hotel KURIA), the bus stop is located in front of hotel LUX.

First bus departs at 7:15, the driving time is approximately 60 minutes. The coaches must go with first bus. The runners will be distributed to the buses according to their start times and accommodation after Competition Entry Deadline and list with names and bus departures will be provided at TLM before each race. Each runner must go with bus allocated at this list.

After end of the race, competitors and officials have to walk 500m to bus parking. Maps from finish to parking will be available in the Event office. The buses depart at 12:30.

Competitors and officials shall use on way back A or B bus up to their accommodation.

COURSE DATA

Class	Winning time	Length	Climb	Controls	Refreshments
W-16	12 min.	2,24 km	105 m	12	0
M-16	12 min.	2,52 km	145 m	13	0
W-18	12 min.	2,29 km	125 m	12	0
M-18	12 min.	2,64 km	170 m	14	0

Time limit: 50 minutes

PRE-START QUARANTINE AND START PROCEDURE

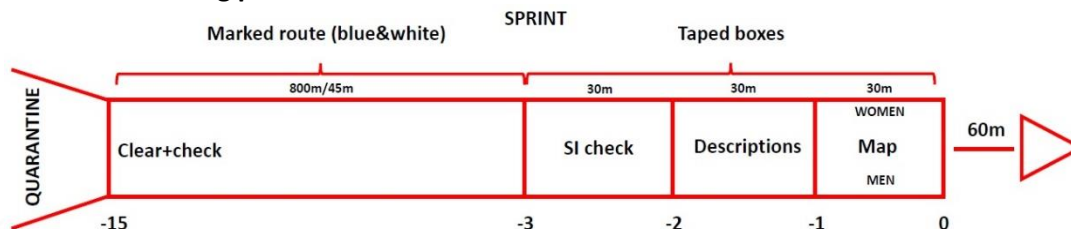
Pre-start quarantine starts after the entrance to the bus. Officials must use first bus transport to pre-start quarantine. When they decide to go to the finish arena, they must use transport from quarantine to finish arena provided by organizers. Officials shall go from transport arrival location by marked route to finish arena. When competitor or official leave the pre-start quarantine it is forbidden to go back.


It is forbidden for competitors or officials to be outside the pre-start quarantine or finish arena from 9:15. Only competitors are allowed to go from pre-start quarantine to start (coaches are not allowed).

There will be toilets, tents and water in start quarantine. Bags will be transported to finish area by organizers. Own tents are allowed. Warm up map is not available.

WARNING: From quarantine to start boxes it takes 10/15 minutes – run/walk by marked road (see diagram below).

Scheme of starting procedure:





CONTROL DESCRIPTIONS

Control descriptions size 50x110mm are available on start in -2 minute. They are printed also on the map.

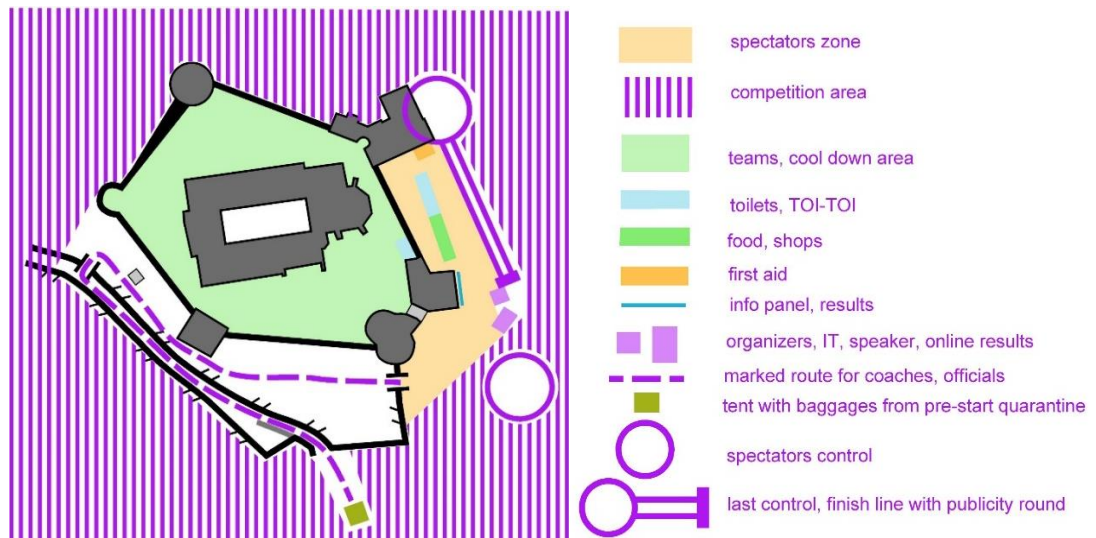
OTHER INFORMATION

Shoes with spikes are forbidden! Control of the shoes will be at the start procedure. There will be organizers in the competition area during race watching the controls and competitors following the given rules.

Please take care when running on stairs especially in rainy weather. Start and finish quarantine are situated on historical places. Please take care about historical objects.

The map will be water protected.

SPRINT FINISH ARENA

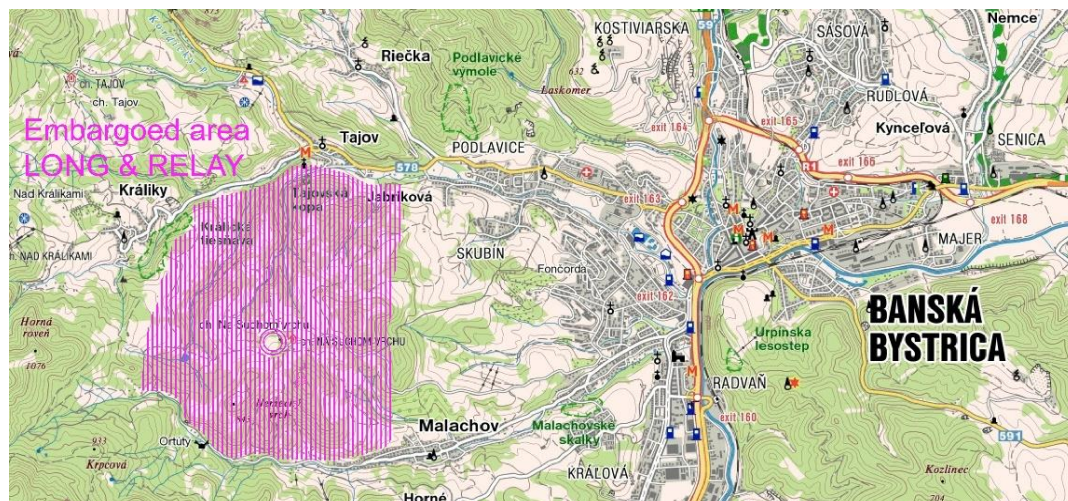




LONG DISTANCE RACE DETAILS

COMPETITION AREA

Northern boundary is road nr. 578 to village Králiky. Southern boundary is road from village Malachov to the west. Entry into the marked area Long Distance and Relay is completely forbidden from the publication of the Bulletin nr.1.



TRANSPORT INFORMATION

There are 2 bus lines heading to pre-start quarantine. Own transport for competitors and officials is forbidden.

Line A goes from accommodation Banos EC, the bus stop is located in front of accommodation.

Line B goes from accommodation OSG, the bus stop is located at Sport Gymnasium parking (100 m from accommodation). Then bus continues to hotel LUX (hotel LUX station is also for hotel KURIA), the bus stop is located in front of hotel LUX.

First bus departs at 7:15, the driving time is approximately 45 minutes. The coaches must go with first bus. The runners will be distributed to the buses according to their start times and accommodation after Competition Entry Deadline and list with names and bus departures will be provided at TLM before each race. Each runner must go with bus allocated at this list.

After end of the race, competitors and officials have to walk 400m to bus parking along marked route. The buses will depart when the capacity of bus is fully filled.

Competitors and officials shall use on way back A or B bus up to their accommodation.

COURSE DATA

Class	Winning time	Length	Climb	Controls	Refreshments
W-16	40 min.	3,89 km	225 m	11	1
M-16	45 min.	5,27 km	355 m	14	1
W-18	45 min.	5,03 km	340 m	12	1
M-18	50 min.	6,39 km	435 m	14	1

Time limit: 120 minutes

There is minimum 1 refreshment during race for each class. The refreshment stations are marked in the map with appropriate symbol and will be equipped with sport drink and water.

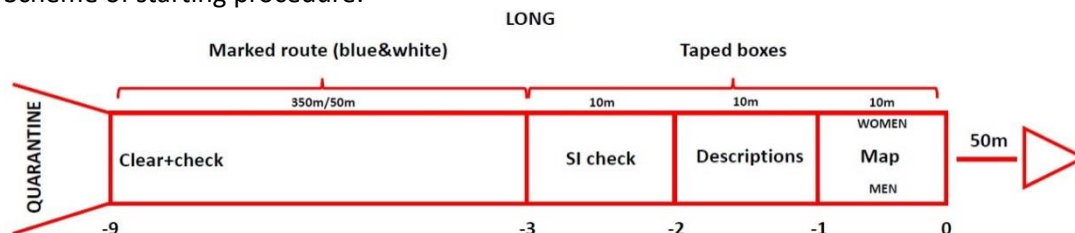
PRE-START QUARANTINE AND START PROCEDURE


Pre-start quarantine starts after the entrance to the bus. Officials must use first bus transport to pre-start quarantine. When they decide to go to the finish arena, they must use transport from quarantine to finish arena provided by organizers. Officials shall go from transport arrival location by marked route to finish arena. When competitor or official leave the pre-start quarantine it is forbidden to go back.

It is forbidden for competitors or officials to be outside the pre-start quarantine or finish arena from 8:45. Only competitors are allowed to go from pre-start quarantine to start (coaches are not allowed).

There will be toilets, tents and water in start quarantine. Bags will be transported to finish area by organizers. Own tents are allowed. The warm-up map will be available in the area of quarantine. The map will be printed using digital laser printer, not the same method as competition map. Competition maps will be printed by spot colors printing method.

Scheme of starting procedure:





CONTROL DESCRIPTIONS

Control descriptions size 50x110mm are available on start in -2 minute. They are printed also on the map.



OTHER INFORMATION

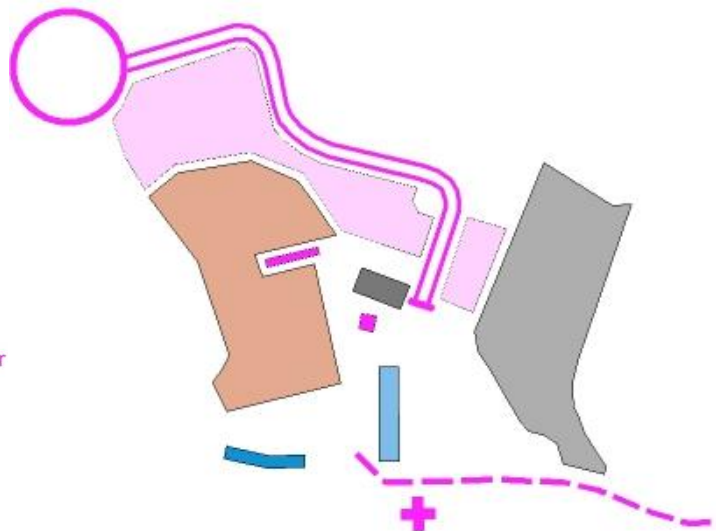
There are very steep hills in the competition area, which can be almost unpassable for average runner. Please be aware about it during considering route choices. The example of such slope can be seen at Long/Relay model event in vicinity of control no. 7.

Please be careful when running at the upper side of large cliffs. The optimal route choices are not going along such dangerous places.

The map will be water protected.

LONG FINISH ARENA

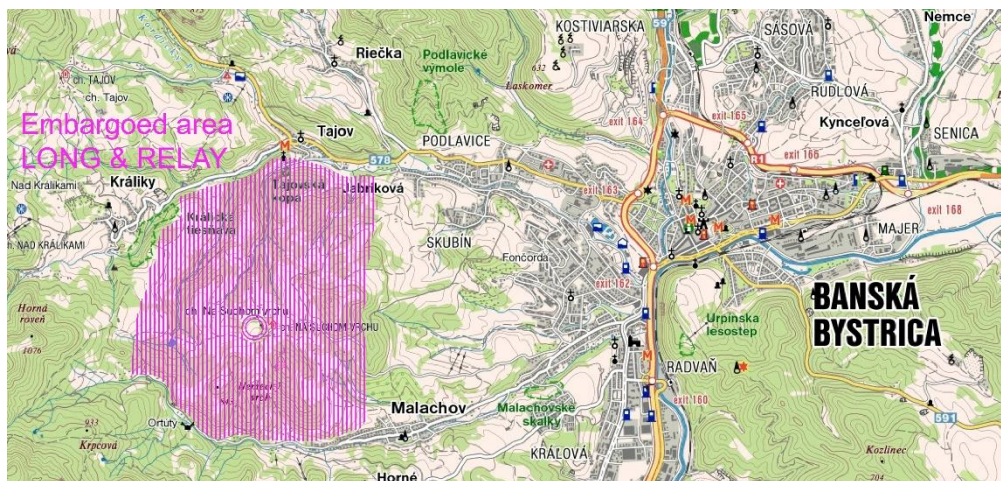
-  spectators zone
-  teams
-  cool down area
-  info panel
-  toilets
-  food, shops
-  bags from start, water
-  timekeeping, SI reading, speaker
-  last control
-  finish corridor & finish line
-  first aid
-  marked road to bus parking



RELAY RACE DETAILS

COMPETITION AREA

Northern boundary is road nr. 578 to village Králiky. Southern boundary is road from village Malachov to the west. Entry into the marked area Long Distance and Relay is completely forbidden from the publication of the Bulletin nr.1.



TRANSPORT INFORMATION

There are 2 bus lines heading to Relay arena. Own transport for competitors and officials is forbidden.

Line A goes from accommodation Banos EC, the bus stop is located in front of accommodation.

Line B goes from accommodation OSG, the bus stop is located at Sport Gymnasium parking (100 m from accommodation). Then bus continues to hotel LUX (hotel LUX station is also for hotel KURIA), the bus stop is located in front of hotel LUX.

The coaches must go with first bus. The runners must go with bus according to the following table:

	Banos EC	OSG	Hotel LUX	Arrival	Passengers
BUS 1-2 A	7:15			8:00	first leg runners + officials
BUS 3-4 A	7:35			8:20	second leg runners
BUS 5-6 A	7:55			8:40	third leg runners
BUS 7-8 B		7:15	7:25	8:00	first leg runners + officials
BUS 9-10 B		7:35	7:45	8:20	second leg runners
BUS 11-12 B		7:55	8:05	8:40	third leg runners



After end of the race, competitors and officials have to walk 400m to bus parking along marked route. The buses depart at 14:00.

Competitors and officials shall use on way back A or B bus up to their accommodation.

COURSE DATA

Class	Winning time	Length	Climb	Controls	Refreshments
W-16	75 min.	3,2 - 3,3 km	190 m	13-15	1
M-16	90 min.	3,6 - 3,8 km	235 m	16-17	1
W-18	90 min.	3,7 - 3,9 km	235 m	18-21	1
M-18	105 min.	4,4 - 4,6 km	260 m	19-21	1

Time limit: 180 minutes for entire Relay team

There is 1 refreshment during race, located immediately after the spectator's control, on the compulsory leg.

MASS START

All teams from same class start at same time according to the following table. The runners shall be present at the start area at least 5 minutes before start of their class.

Class	W-16	M-16	W-18	M-18	MIX
Start time	9:05	9:00	9:10	9:15	9:25

CHANGEOVER PROCEDURE

After punching last control, competitors on 1st and 2nd leg run along the marked route. On this route, they throw away map on marked place and then take map for next leg on marked place. After this, they are crossing finish line (without punching) and giving the map to hand of next leg at place of change over.

FINISH RUN-IN PROCEDURE

After punching last control, 3rd leg runners run along the marked route. On this route, they throw away map on marked place. After this, they are crossing finish line (without punching). The order on the finish line will be defined by Finish-line referee.

CONTROL DESCRIPTIONS

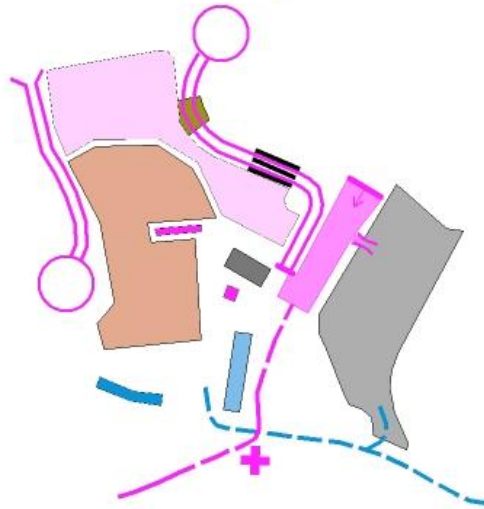
They are printed only on the map.

OTHER INFORMATION

The map will be water protected. The warmup map is not available.

RELAY FINISH ARENA

EYOC 2017 Relay Finish Arena



- | | | | |
|--|--|---|-------------|
|  | spectators |  | toilets |
|  | teams |  | food, shops |
|  | warm up & cool down |  | water |
|  | 1.legs start & changeover area |  | first aid |
|  | Entry to 1.legs start & change over area, SI clear & check |  | info panel |
|  | timekeeping, SI reading, speaker |  | throw map! |
|  | maps for 2.&3.leg | | |
|  | last control, finish corridor, finish line | | |
|  | spectators control, compulsory leg | | |
|  | corridor and marked leg to map start | | |
|  | marked road to warm up area & to bus parking | | |



HEALTH INSURANCE

The Event Organizer will not bear any responsibility related to the cost of medical services for participants. Each Federation is responsible for the health insurance of all their delegates. Organizer is insured against liability. For Slovakia, emergency phone number is 112.

During races, the occurrence of ticks in the forest is possible.

MAP OF IMPORTANT PLACES

