

A cartoon illustration of a man with a large nose, wearing a green cap with a question mark on top and a yellow visor. He is holding a blue scroll in his right hand and a smartphone in his left hand. The text "Sprint térképek ábrázolási problémái" is overlaid on the image in purple.

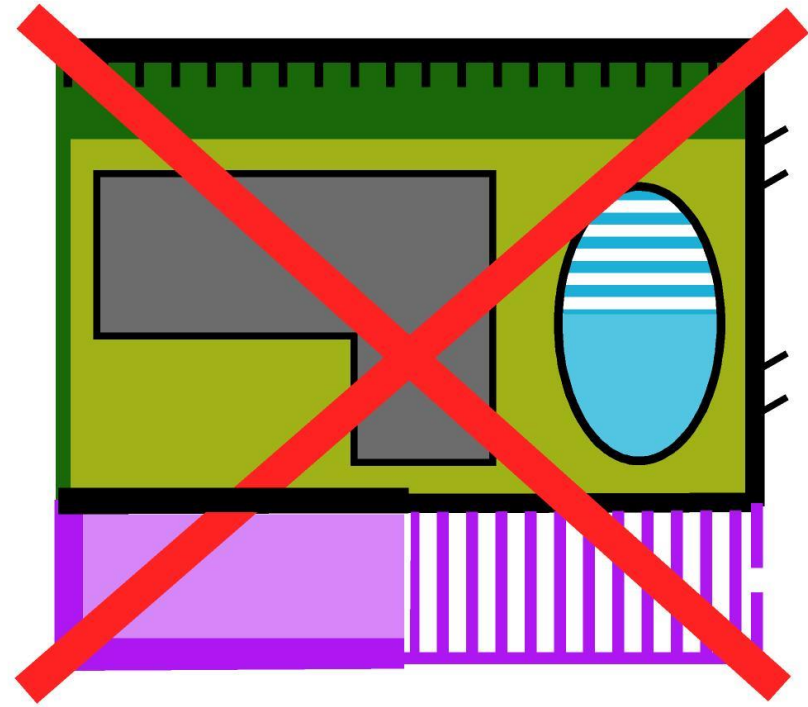
Sprint térképek ábrázolási problémái

Kelemen János – 2014.02.14

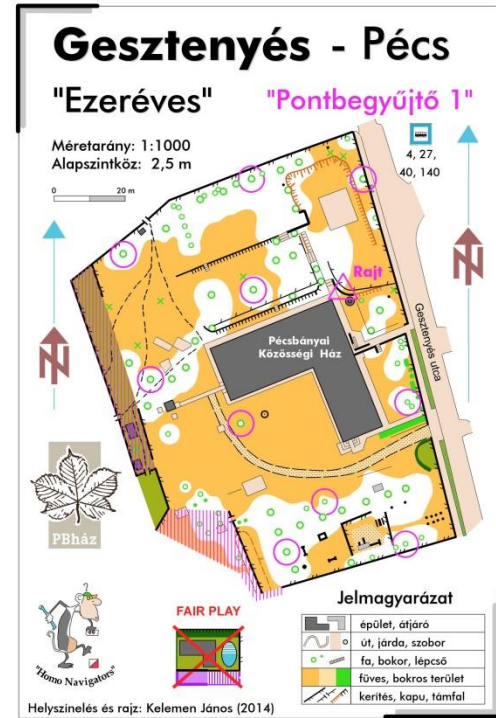
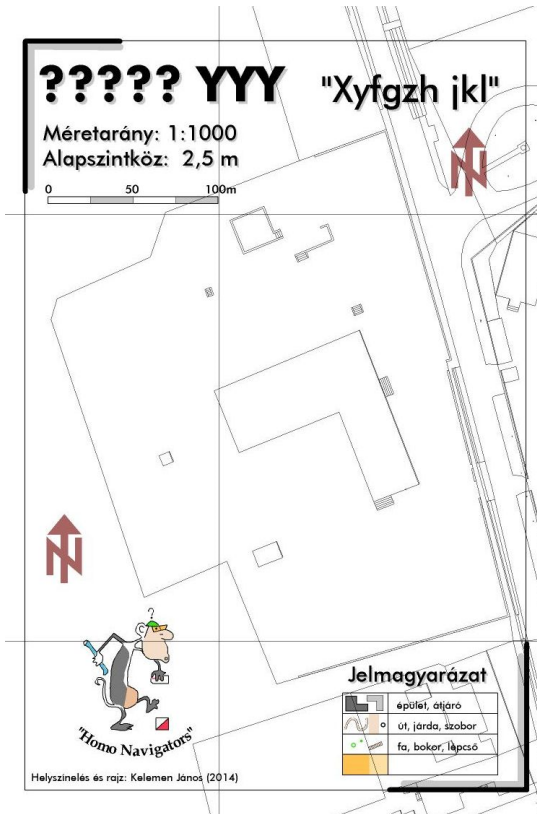
A small square logo with a red diagonal line from the bottom-left to the top-right.

"Homo Navigators"

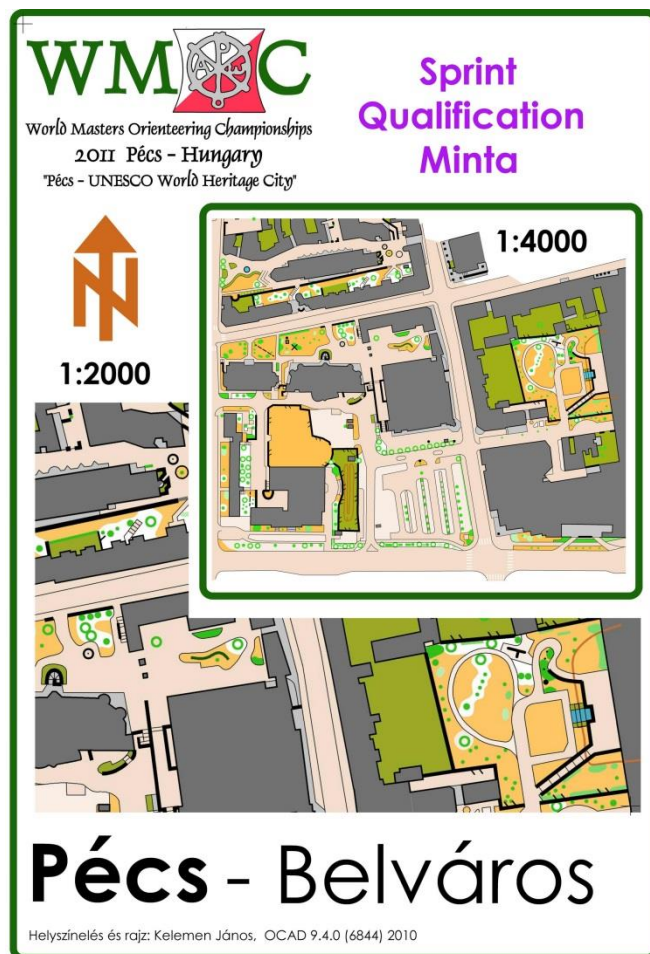
FAIR PLAY



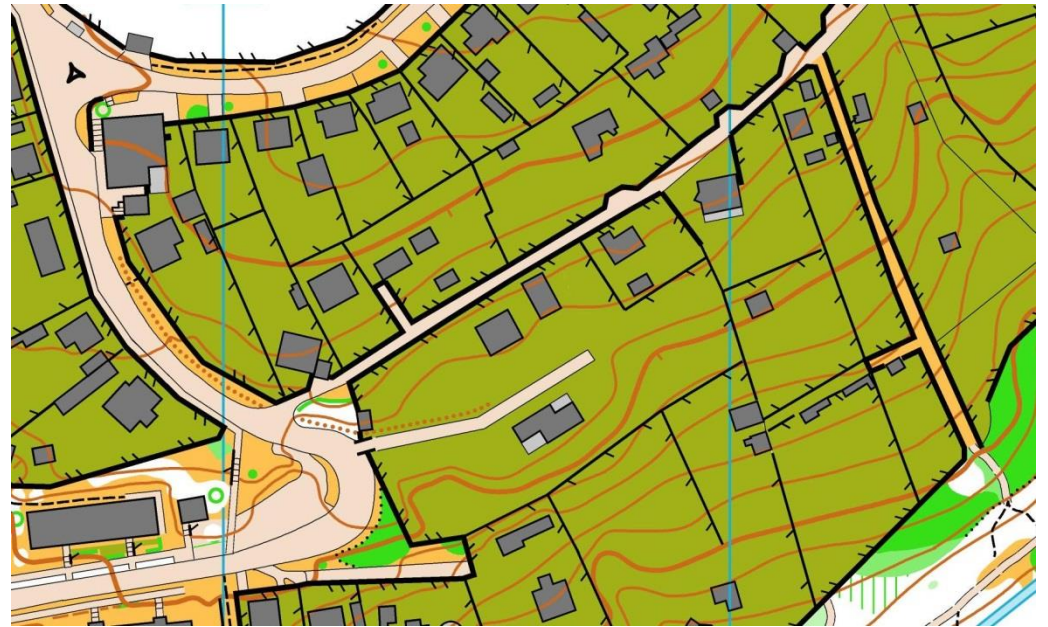
Gesztenyés



Ábrázolás sűrűsége



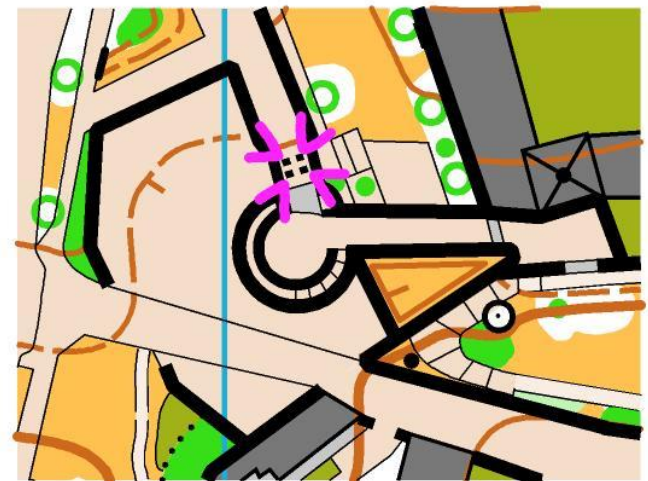
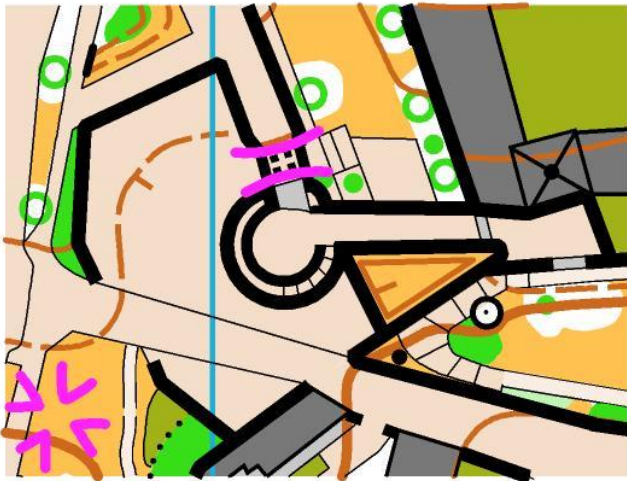
Utak kitöltése



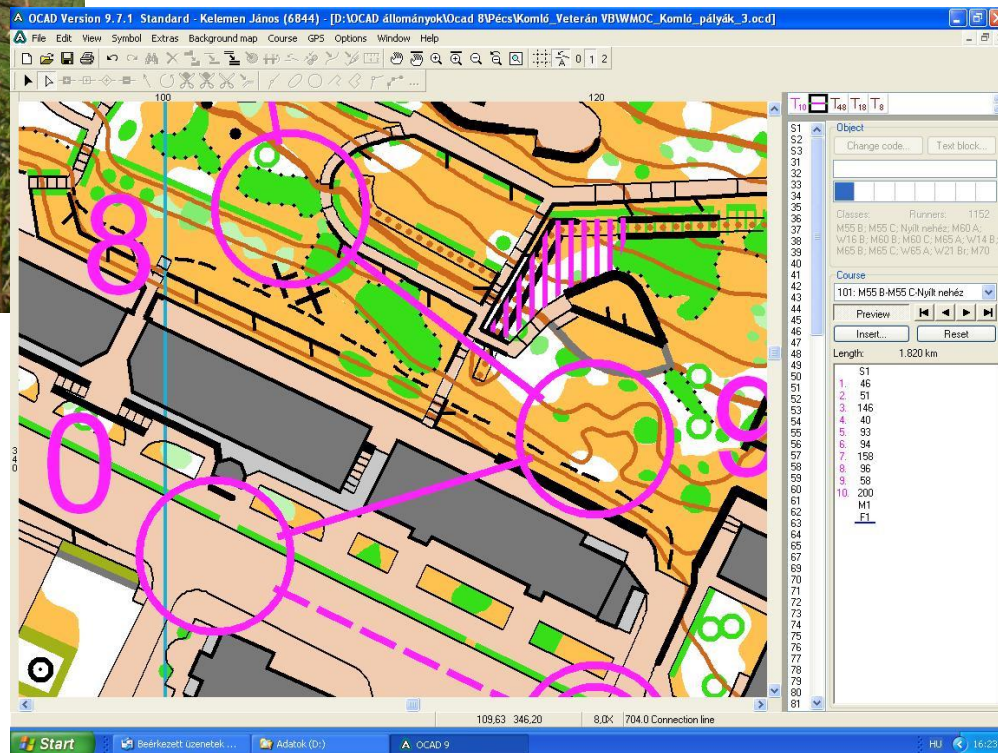
Belső terek




Jártas útvonal



Jártas útvonal



Amortizáció előtt



Amortizáció után



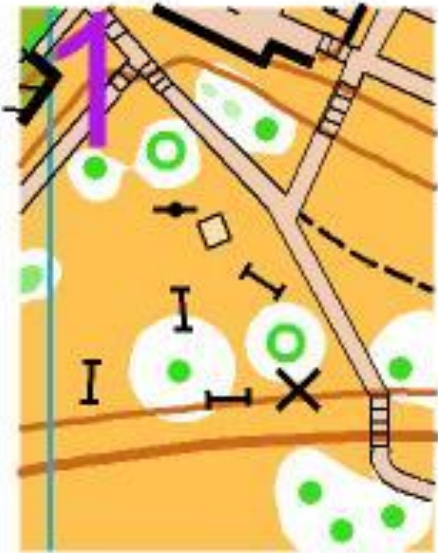
Járda és mustárzöld



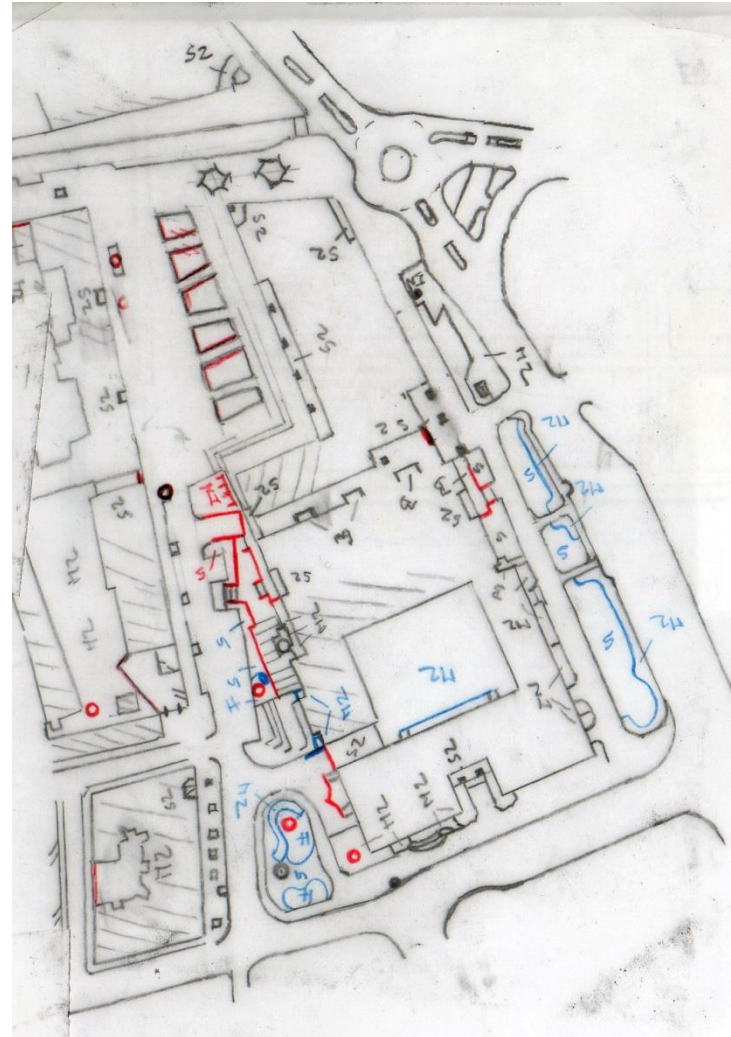
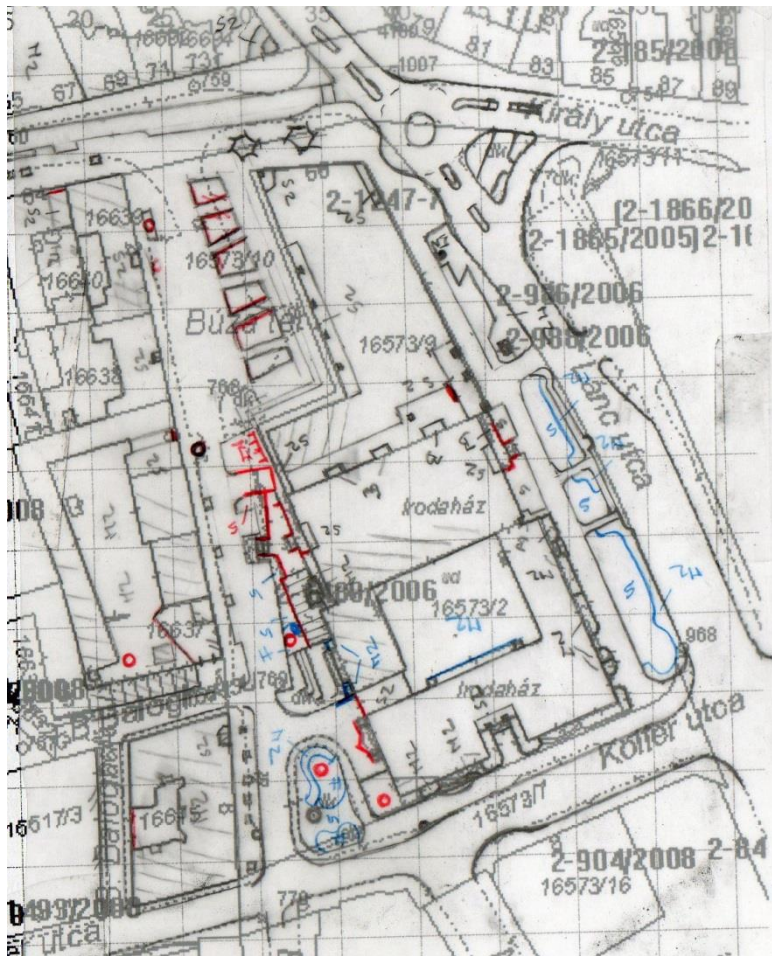
Térképezési probléma 1



Térképezési probléma 2



Búza tér javítás



Búza tér kész

Pécs - Búza tér

1:4000 / 2,5 m




World Masters Orienteering Championships
2011 Pécs - Hungary
"Pécs - UNESCO World Heritage City"

Warm up



Helyszínelés és rajz: Kelemen János, (OCAD 9.7.1) 2011

Búza tér képek

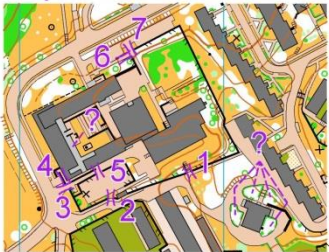


Szintvonalak



Futási irányok

Komló - Gimnázium
Kapuk vázlatja



Kapuk vázlatja



Ábrázolás

1



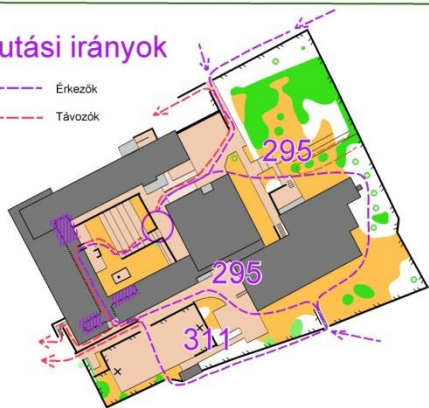
Ábrázolás

2



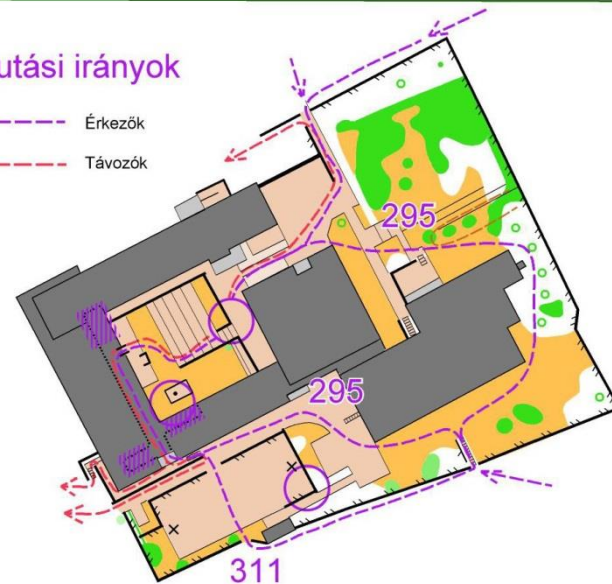
Futási irányok

- Érkezők
- Távozők

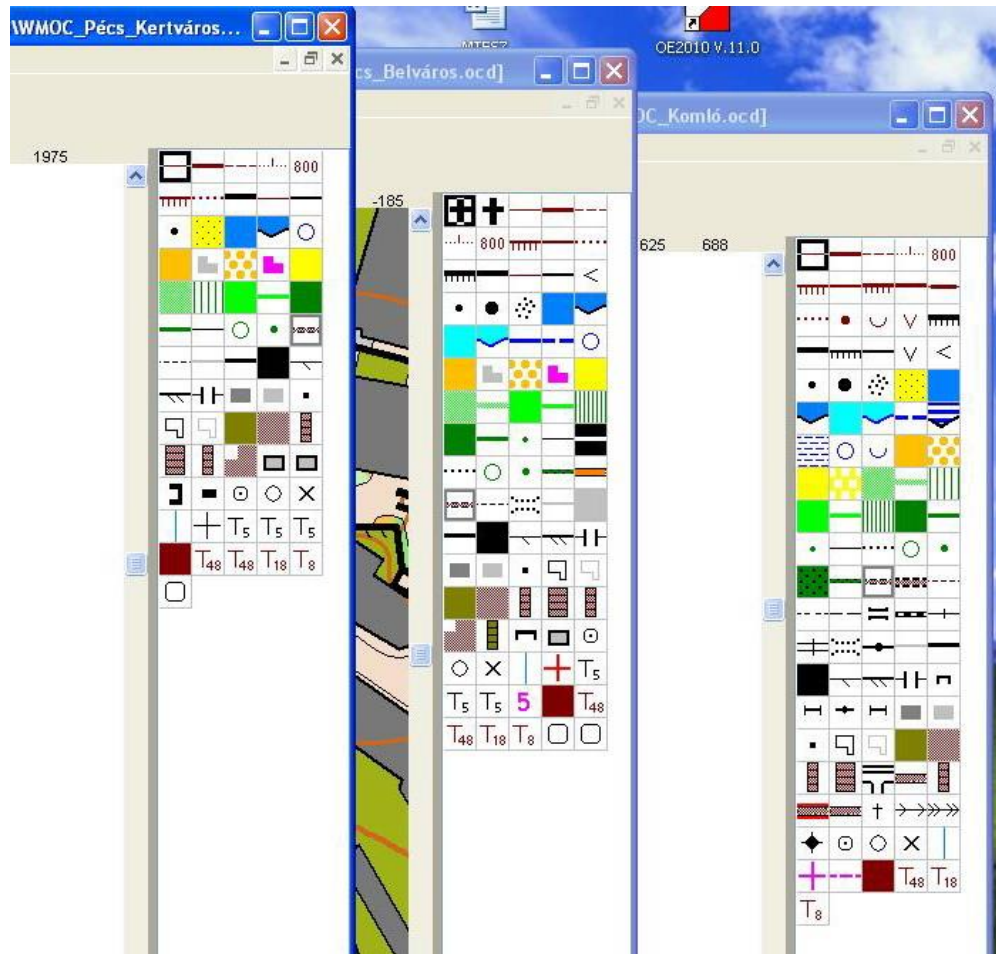


Futási irányok

- Érkezők
- Távozők



WMOC jelkulcsok



"Homo Bringus"

