

CEYOC

2023

BANSKÁ BYSTRICA



CEYOC

2023

BANSKÁ BYSTRICA

Central European Youth Orienteering Championships 2023

31.3. - 2.4.2023

fagorederlangroup

MONAREX
AUDIT • TAX • CONSULTING

 **BANSKOBYSTRICKÝ
SAMOSPRÁVNÝ KRAJ**

twd





KONICA MINOLTA
STEFE
STEFE Banská Bystrica, a.s.



urb
UNIVERZITA
MATEJKA BELA
V BANSKEJ BYSTRICE


MESTO
BANSKÁ BYSTRICA



Central European Youth Orienteering Championships 2023

Bulletin 3

Slovak Orienteering Association
ŠK Hadveo Banská Bystrica




[Banská Bystrica City](#)



[Poniky Region](#)





ORGANIZERS

Slovak Orienteering Association
Sports Club Hadveo Banská Bystrica
City of Banská Bystrica
Village Poniky
Event director Igor: Patráš

CONTACT

ŠK Hadveo Banská Bystrica
hadveo@hadveo.sk
www.ceyoc.eu

EVENT CONTROLER

Controller: Martin Václavík (Slovakia)
CEYOC coordinator: Dušan Vystavěl (Czech rep.)

DATE

30.3. – 2.4. 2023

VENUE

Poniky, Banská Bystrica

PROGRAMME

30th March (Thursday)

15:00 – 17:00 Model event long & relay, GPS: [LINK](#)
17:00 – 18:00 Accommodation entry SVK,SLO,GER,POL
18:00 – 20:00 Registration GPS: [LINK](#)

31st March (Friday)

8:00 - 9:00 Breakfast
11:00 – 13:00 Registration GPS: [LINK](#)
14:00 – 16:00 Relay GPS: [LINK](#)
16:30 – 17:00 Prize-giving ceremonies
17:30 – 18:00 Accommodation entry CZE,HUN
18:30 – 19:30 Dinner


1st April (Saturday)

8:00 – 9:00 Breakfast
11:00 – 15:30 Long distance race GPS: [LINK](#)
15:30 – 16:00 Prize-giving ceremonies
17:00 – 18:00 Dinner
19:00 – 20:00 Meeting with Olympic champions from Banská Bystrica, GPS: [LINK](#)

See more information below.

2nd July (Sunday)

7:00 – 8:00 Breakfast
10:00 – 13:00 Sprint race, quarantine starts 9:45 GPS: [LINK](#)
13:30 – 14:00 Prize-giving ceremonies



Breakfast and dinner will be served only at accomodation SOU Banos, and only for those teams which have ordered it in advance.

CLASSES AND RESTRICTIONS

M16 – Men born in 2007 or later

W16 – Women born in 2007 or later

M18 – Men born in 2005 or later

W18 – Women born in 2005 or later

According to the CEYOC rules, the CEYOC will be organized in the “open format”. The event is a team competition, but not only for national teams. Any teams (for example "regional youth teams") can participate in the event.

TERRAINS

Long and Relay: Continental hilly terrain with various runnability (from very good to difficult). There are areas with detailed terrain features as a result of historical mining. Karst depressions are present all around this terrain.

[Previous map.](#)

Sprint: Urban terrain of old housing estate. Lots of apartment buildings and parks. Very good runnability. No previous map.


CLIMATE AND WEATHER

Actual weather for next few days.

[LINK](#)

COURSE DATA

| Category | Relay, Friday, 31.3.2023 | | | Long, Saturday, 1.4.2023 | | | Sprint, Sunday, 2.4.2023 | | |
|----------|--------------------------|-----------|----------|--------------------------|-----------|----------|--------------------------|-----------|----------|
| | Lenght | Elevation | Controls | Lenght | Elevation | Controls | Lenght | Elevation | Controls |
| M16-A | 3,55 | 185 | 13 | 5,83 | 270 | 14 | 3,17 | 5 | 22 |
| M18-A | 4,35 | 200 | 16 | 7,11 | 390 | 19 | 3,34 | 5 | 24 |
| W16-A | 3,03 | 155 | 12 | 4,78 | 250 | 14 | 2,68 | 5 | 17 |
| W18-A | 3,82 | 185 | 13 | 6,04 | 310 | 15 | 2,82 | 5 | 18 |



MAPS

Friday, Saturday

Milanova diera

1:10000 / 5m, ISOM 2017-2

Created: spring 2022

Sunday

Úplná rovina

1:4000 / 2,5m ISSprOM 2019

Created: spring 2022

Map base: laserscan

Maps will be printed on water-resistant paper PRETEX

MAP MAKERS:

Saturday

Adam Chromý, Zdeněk Lenhart, Jan Potštejnský

Sunday

Ondrej Piják

TRAINING

Parking point [LINK](#)

Time Thursday 15:00 – 17:00

All participants have to pick up maps at parking.

There will be orienteering lampions in forest.

Please finish your training until 17:00.

DISTANCES:

| | PARKING | FINISH | START SATURDAY | START SUNDAY |
|-------------|--------------|--------|----------------|--------------|
| COMP.CENTER | 500 – 1000 m | 0m | 900m/50m elev. | 0m/0m elev. |

PARKING

Saturday - in the meadow near the event center

Sunday - shopping center VLAK BUS [LINK](#)
SHOPPING ([PARKING FEES](#))

Parking in a prohibited area will lead to the disqualification of the entire crew of the vehicle.

QUARANTINE:


Only on SUNDAY.

The last entry to the quarantine will be at **9:45.**

Entry to QUARANTINE [LINK](#).

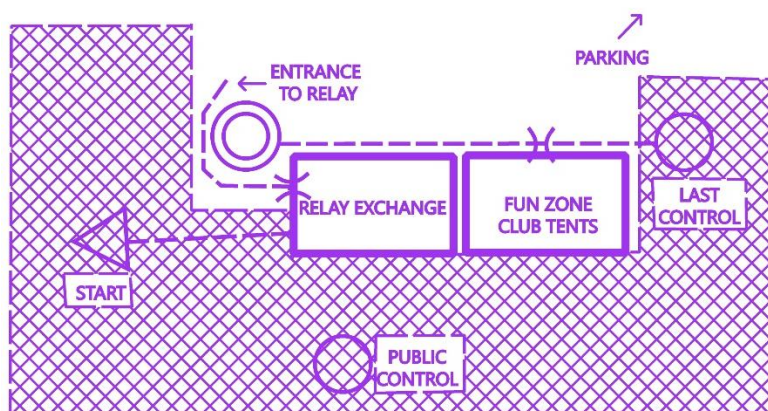
This is a finish quarantine. After this time, competitors will not be allowed to enter finish area. The quarantine will end in 15 min. after the start of the last competitor. The expected end of the quarantine is at 12:30 p.m. The entrance to the quarantine and finish area is the side entrance of the Middle Sports School.

All competitors must use their SI card to enter the quarantine.

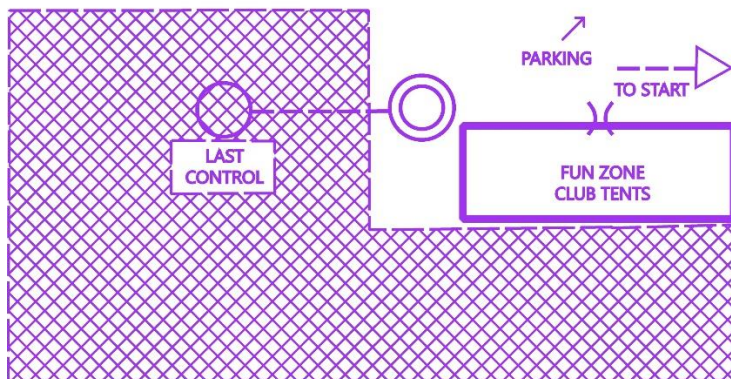


FINISH AND WARM UP AREA:

FRIDAY - RELAY



SATURDAY - LONG




SUNDAY - SPRINT



The area of the finish arena and the road to the start are exclusively intended for the placement of club tents, warm-up and stay during the race. The area outside is a prohibited area and movement in it will lead to disqualifications.

A large-capacity tent will be available for competitors on Saturday.



On Sunday, the covered athletics hall will be available for competitors. We ask that competitors do not enter the hall in dirty shoes and leave the athletic oval free for warm-up purposes.

START TIMES:

Friday 31.3. 14:00 (relay)

Saturday 1.4. 11:00 (long)

Sunday 2.4. 10:00 (sprint)

9:45 Last entry to QUARANTINE

12:30 Expected end of QUARANTINE

STARTING NUMBERS:

During all competitions.

RELAY

| 1. LEG | 2. LEG | 3. LEG |
|------------|------------|------------|
| M16 | M16 | M16 |
| 1-1 | 1-2 | 1-3 |


LONG and SPRINT


1

CONTROL DESCRIPTIONS:

Relay on the maps.

Long and sprint in the starting corridor at time -2.





START PROCEDURE:

First legs:

FRIDAY

Arrive at the start and relay exchange area in 5 min. before your start.

Starting waves:

M18 - 14:00,
W18 - 14:10,
M16 - 14:20,
W16 - 14:30,
OPEN 14:35

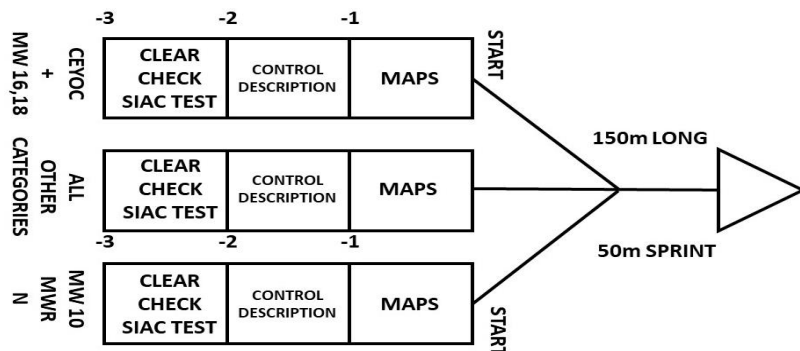
Second and third legs:

After a running team member passes the public control point, the team member of the next leg will arrive at the relay exchange area. When entering the relay exchange area, they will receive a folded map of their leg. The map must not be unfolded before starting, otherwise the relay team will be disqualified. The map can be opened after physical contact with the runner of the previous leg.

CLEAR, CHECK and SIAC TEST units will be placed at the entry to start and relay exchange area.


CLEAR, CHECK and SIAC TEST will be placed at the entry to start and relay exchange area.

SATURDAY and SUNDAY



Refreshment station:

Only on Saturday. There are several refreshment stations on the tracks. They will be marked in the control descriptions or on the map.



Notices:

FRIDAY and SATURDAY

There are many pits (also dangerous) and slopes in the terrain, many from former mining activities. When running down steep slopes, it is necessary to take care of safety, attention and thereby prevent injuries. The most exposed places will be marked with the mark 709,000 on the map and will be marked with red and white tape in the field. Running through such territory is prohibited and dangerous.

There is random logging going on in some parts of the map, which has left uncharted paths.

SUNDAY

The race takes place without traffic restrictions, therefore it is necessary to pay attention to safety while running through roads. There will be artificial barriers created by the organizer on the track. These will be marked with the mark 709.000 on the map and will be marked with red and white tape in the field.

Running through such territory is prohibited and will result in disqualifications.




Collecting maps:

Maps will be collected by organizers after the race. Maps will be available after the start of the last competitor.

Refreshments:

Clean water at the finish after the race.



Results:

Will be published **ONLINE**
FRIDAY

[LINK](#)



SATURDAY

[LINK](#)



SUNDAY

[LINK](#)



All competitions and tracks will also have radio controls that will broadcast online split times.

Medical care:

Will be provided in finish area.

Washing and WC:

Saturday near finish area.
Sunday in the athletic hall.

Prize giving ceremony:


After each competition up to programme.

Protests and Jury:

If necessary, the Jury will be set up according to the rules of IOF. Protests in writing with a deposit of €10 to the main referee.

Regulation:

CEYOC is organised under CEYOC Special Rules (with the highest priority) and under IOF Competition Rules valid for 2023.



CEYOC

2023

BANSKÁ BYSTRICA

MEETING WITH OLYMPIONICS

Get to know our Olympic winners more closely

You will learn:

What is the path to olympic gold

What is the normal life of an Olympic champion


What a top athlete must not forget

Date:
1.4.2023
at 19:00

Anastasiya Kuzmina and Matej Tóth

Venue:

Sports Gymnasium – athletic hall
Trieda SNP 52, Banská Bystrica
Entrance from the side of the school
(marked on the map)



čisto prírodný zážitok
Šadveo

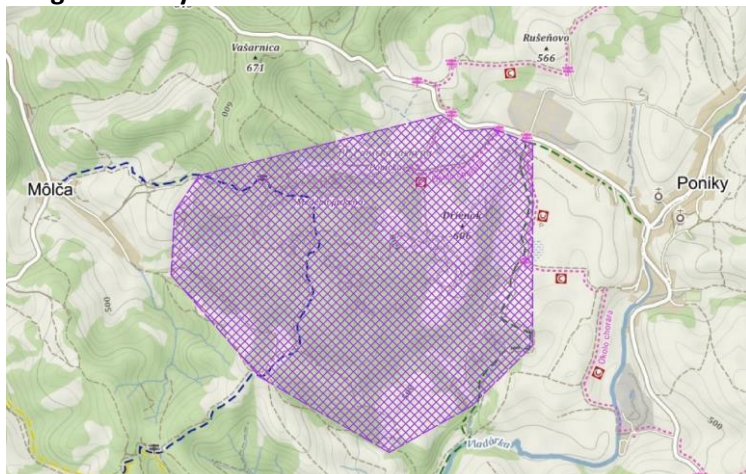
CEYOC
2023
BANSKÁ BYSTRICA


We recommend parking like a sprint race.

EMBARGOED AREAS

By publishing these propositions, an area is marked as prohibited for any activities related to orienteering. Entry to sprint area during meeting with Olympionics is allowed.

Long and Relay





Sprint



MAPS

Long and relay:

scale 1:10 000, e=5m, new map from 2022, ISOM 2017-2

Sprint:

scale 1:4000, e=2.5m, new map from 2022, ISSprOM 2019

Size of maps:

Training A4

Relay A4

Long A4 only M18 210x330mm

Sprint A4

PUNCHING SYSTEM

SportIdent punching system will be used in all races in AIR mode.

ENTRIES

RELAY ENTRY FORM

IMPORTANT NOTICE

You can find form as additional document in excel.


You have to sent this form until 27.3.2023 to email hadveo@hadveo.sk


ACCOMODATION

IMPORTANT NOTICE

All Teams have to leave keys from room at the reception every time when they leave accomodation.

Please ensure to arrive at the accommodation during the time slot indicated in the programme. Earlier or later registration at the accommodation will not be possible.





Breakfast, dinner deliery

If you have ordered breakfast or dinner, please keep the time indicated in the event program at the beginning of the bulletin.

PUBLIC COMPETITION

There will be Slovak ranking competitions during 1st – 2nd April in the area of the CEYOC competition.

Bulletin of Slovak ranking event nr.2 [LINK](#)

TRANSPORT

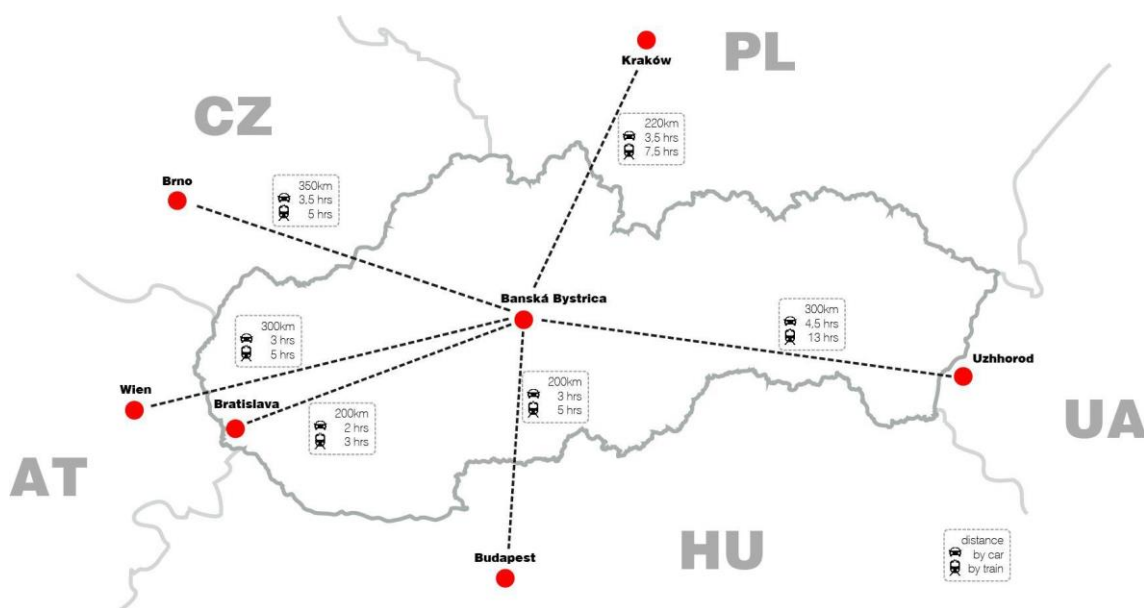
Organizers do not provide any transport during the CEYOC.

VISA

Please check the following link with a list of countries which need visas for visiting Slovakia.

<https://www.mzv.sk/en/web/en>

DISTANCES & GENERAL MAP





PARTNERS

fagorederlandgroup

twd[®]



KONICA MINOLTA

STEFE 

MONAREX
AUDIT • TAX • CONSULTING

 **BANSKÁ
BYSTRICA**

