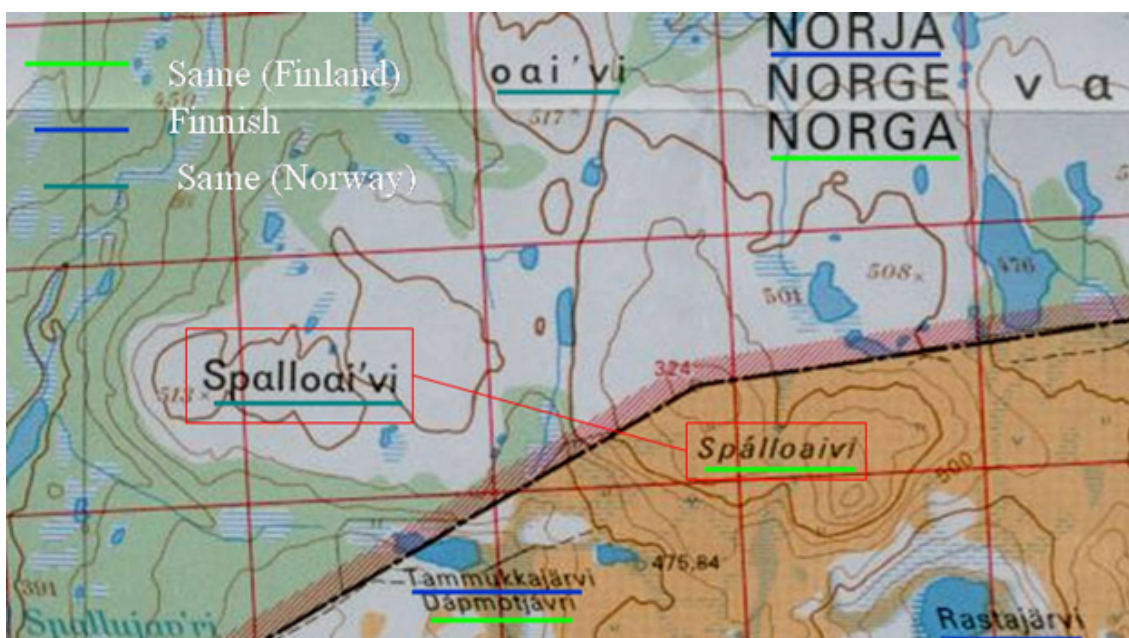


The first map with the newly standardised North Saame orthograh (Norge / Norway 1:50 000 Narvik 1431 IV, serie M71, Utgave 3, NOR Edition. 1981).

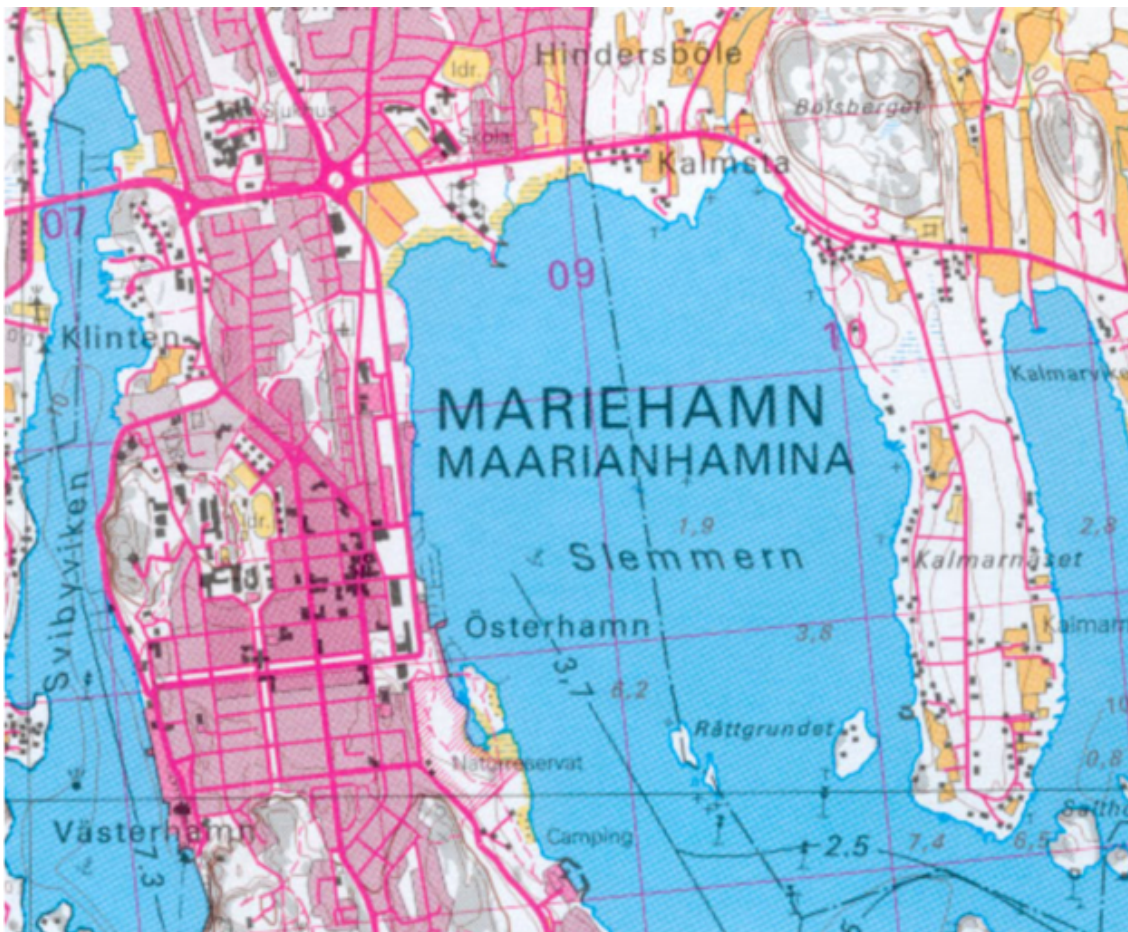
Finnish maps 1:50 000



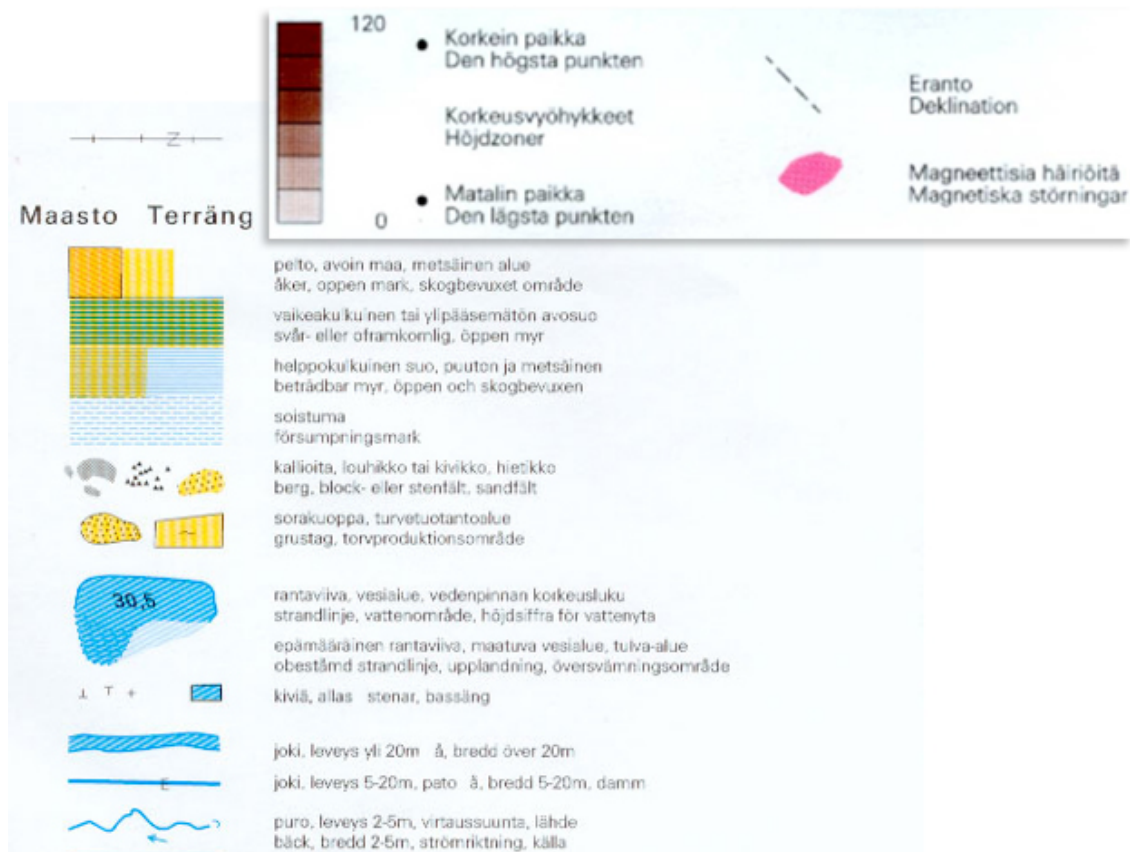


Topografinen Kartta / Topográfalas Kárta 1:50 000 (28141 Palojärvi / Balojávri 1977. Bilingual Saame / Finnish).

Åland: Swedish-speaking archipelago within Finland



Åland Isles: bilingual legend and bilingual marginal information on Finnish topographic maps



Topografinen Kartta / Topografisk karta 1:50 000 (1012 Mariehamn 1994. Bilingual Swedish / Finnish title, legend, marginal information).