



International Cartographic Association
Commission on Cartography and Children



ICC 2011 Business meeting

Commission activities
2007–2011

Future activities
2011–2015

Temenoujka L. BANDROVA José Jesús REYES NUÑEZ
Commission Co-Chairs

tbandrova@abv.bg

jesus@ludens.elte.hu



COMMISSION ON CARTOGRAPHY AND CHILDREN



Barbara
Petchenik
Competition

WELCOME TO THE WEBSITE
OF THE
ICA COMMISSION ON CARTOGRAPHY AND CHILDREN

JOINT ICA SYMPOSIUM (Orleans, France, June 30 - July 1, 2011)

RULES FOR THE BARBARA PETCHENIK COMPETITION 2011

Parent permission form (only English) for the Barbara Petchenik Competition 2011

Newsletters

Members

Meetings


Proceedings

Terms

History

Bibliography

Links



If you want to become a member of our commission, please [click here](#)
To send any comment related to the CCC site please [click here](#)

Terms of reference 2007–2011

ICA Commission on
Cartography and Children



- disseminating the outcomes of research into map use by children and young people. *Deliverable: an enhanced set of online bibliographic tools and web links on cartography and children*
- developing stronger links between the ICA and relevant international and regional organizations. *Deliverable: a joint international conference within the EU, other regional organization or worldwide*
- stimulating a debate on all aspects of cartography for children with the aim of collecting and publishing the research results (in digital or/and printed format). *Deliverable: a collection of papers on case studies in educational cartography*
- promoting the use of digital cartography and GIS in schools. *Deliverable: an international (or/and regional) conference and associated publication*
- providing consultative support to the ICA executive in relation to the rules and judging of the Barbara Petchenik Children's World Map Competition. *Deliverable: appropriate support as required*

ACTIVITIES IN 2007–2011

ICA Commission on
Cartography and Children



- Task accomplished in 2010:

Actualization
of list of
members in
website

**COMMISSION ON
CARTOGRAPHY AND CHILDREN**

Barbara Petchenik Competition

Newsletters

Terms

Members

Meetings

Proceedings

Bibliography

History

Links

[Link to the previous member list](#)

Co-Chairs:

Temenoujka Lubenova BANDROVA
Associate Professor
Department of Photogrammetry and Cartography
University of Architecture, Civil Engineering and Geodesy
1, Chr. Smirnenki Blvd. 1046 Sofia
Tel: +359 887 83 27 02 Fax: +359 2 866 22 01
bandrova_fgq@uacg.bg
BULGARIA

José Jesús REYES NUÑEZ
Associate Professor
Department of Cartography and Geoinformatics
Eötvös Loránd University
Pázmány Péter sétány 1/A, Budapest, H-1117
Tel: +36 1 372 2975 Fax: +36 1 372 2951
jesus@ludens.elte.hu
HUNGARY

Membership:

Full Member	Country	Institution, address	E-mail address
ANA MARIA GARRA	Argentina	Profesorado del Consejo Superior de Educación Católica "Septimio Walsh" (CONSUDEC) Esmeralda 759 – Piso 4 – Ciudad Autónoma de Buenos Aires	agarr@indec.mecon.gov.ar
ROSÂNGELA DOIN DE ALMEIDA	Brazil	Universidade Estadual Paulista Júlio de Mesquita Filho, Instituto de Geociências e Ciências Exatas de Rio Claro Avenida 24 A n. 1515 Bela Vista 13506-900 - Rio Claro, SP - Brasil	rdoin@rc.unesp.br
JACQUELINE ANDERSON	Canada	Concordia University Department of Geography, Planning and Environment H3G 1M8 1455 de Maisonneuve W., H 1255-26 (Hall Building), Montreal, Quebec, Canada	jackiea@alcor.concordia.ca
NI SHAO-XIANG	China	Nanjing Normal University School of Geographical Science No. 1, Wenyuan Road, Xianlin, Nanjing, China 210046	nishaoxiang@126.com
REINHARD HERZIG	Germany	University of Potsdam	herzig@uni-potsdam.de

ACTIVITIES IN 2007–2011

ICA Commission on
Cartography and Children



- Task accomplished in 2010:

Actualization
of list of
members in
website

**COMMISSION ON
CARTOGRAPHY AND CHILDREN**

**Barbara
Petchenik
Competition**

Newsletters

Terms

Members

Meetings

Proceedings

Bibliography

History

Links

Corresponding Members:
(corresponding Active / Contact)

Name	Country	Institution, address	E-mail	Status
ATCHA BENIMMAS	Algeria	Université de Moncton Campus de Moncton Pavillon Jeanne-de-Valois 18, avenue Antonine-Maillet Moncton, (Nouveau-Brunswick) Canada E1A 3E9	aicha.benimmas@umoncton.ca	C
CRISTINA DE MORETTI	Argentina	Profesorado del Consejo Superior de Educación Católica "Septimio Walsh" (CONSUDEC) Esmeralda 759 – Piso 4 – Ciudad Autónoma de Buenos Aires	lic_geografia@hotmail.com	A
CARMEN ALICIA REY	Argentina	Centro Argentino de Cartografía Av. Cabildo 381 – Ciudad Autónoma de Buenos Aires	crev@ina.gov.ar	A
MARIA VICTORIA ALVES DE CASTRO	Argentina	Centro Argentino de Cartografía Av. Cabildo 381 – Ciudad Autónoma de Buenos Aires	v_aar@yahoo.com.ar	A
ANABELLA SOLEDAD DIBIASE	Argentina	Centro Argentino de Cartografía Av. Cabildo 381 – Ciudad Autónoma de Buenos Aires	asd_ani@yahoo.com.ar	A
ESZTER SIMONNÉ-DOMBOVÁRI	Austria	Vienna University of Technology, Institute for Geoinformation and Cartography Erzherzog-Johann-Platz 1/127-2 A-1040 Wien	eszter@cartography.tuwien.ac.at	A
REGINA ARAUJO DE	Brazil	University of São Paulo	reginaaa@usp.br	A

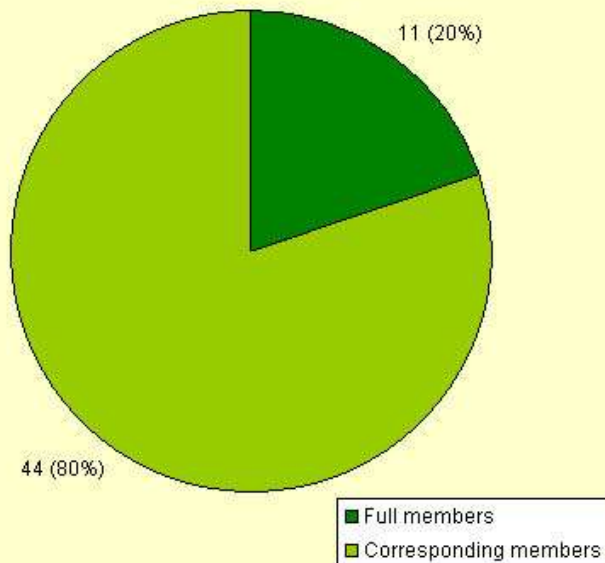
ACTIVITIES IN 2007–2011



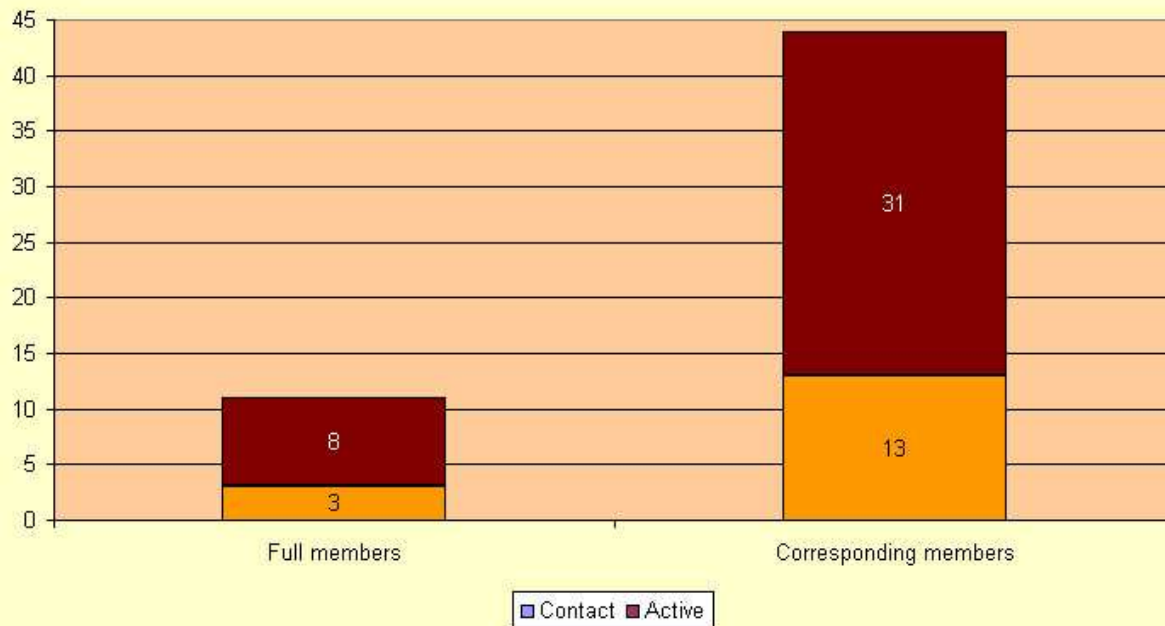
- Task accomplished this year:

Actualization of list of members in website

ICA Commission on Cartography and Children
(Membership in 2010)



CCC: Number of active and contact members



- Members from 25 countries: Brazil (7), Argentina (5), Greece (5), Spain (4)
- Commission mail list: 169 (ICA EC, members and interested colleagues)

Newsletters

ICA Commission on
Cartography and Children



COMMISSION ON CARTOGRAPHY AND CHILDREN



Barbara
Petchenik
Competition

Newsletters

Members

Meetings

Proceedings

Terms

History

- [14th newsletter \(December, 2010\)](#)
- [13th newsletter \(September, 2010\)](#)
- [12th newsletter \(April, 2010\)](#)
- [11th newsletter \(December, 2009\)](#)
- [10th newsletter \(September, 2009\)](#)
- [9th newsletter \(March, 2009\)](#)
- [8th newsletter \(September, 2008\)](#)
- [7th newsletter \(March, 2008\)](#)
- [6th newsletter \(September, 2007\)](#)
- [5th newsletter \(May, 2006\)](#)
- [4th newsletter \(September, 2005\)](#)
- [3rd newsletter \(February, 2005\)](#)
- [2nd newsletter \(October, 2004\)](#)
- [1st newsletter \(October, 2003\)](#)

From 2007: Two or three newsletters by year

COMMISSION MEETINGS

ICA Commission on
Cartography and Children



Commission meeting in Borovets, Bulgaria (January 21, 2008)



COMMISSION MEETINGS

ICA Commission on
Cartography and Children



Commission meeting in Prague, Czech Rep. (January 21, 2009)



COMMISSION MEETINGS

ICA Commission on
Cartography and Children



Commission meeting in Santiago, Chile (November, 2009)



COMMISSION MEETINGS

ICA Commission on
Cartography and Children



Commission meeting in Nessebar, Bulgaria (June, 2010)



ACTIVITIES IN 2007–2011

ICA Commission on
Cartography and Children



Children Map the World

Selections from the Barbara Petchenik
Children's World Map Competition

Volume 2



Children Map the World: Selections from the Barbara Petchenik Children's World Map Competition, volume 2, presents one hundred maps created by children ages four to fifteen for the 2005 and 2007 International Cartographic Association map design competition. These hand-drawn, sewn, or assembled maps convey powerful messages of optimism, anxiety, tolerance, and hope that radiate the competition's most recent theme: Many Nations—One World.

Children, parents, teachers, and map enthusiasts will delight in the work of these imaginative young cartographers. Their representations of Earth and life on it range from portentous to whimsical, demonstrating children's varied perspectives on the state of the world.

The International Cartographic Association (ICA) created the Barbara Petchenik Children's World Map Competition in 1993 as a memorial for Barbara Bartz Petchenik, a cartographer who studied how children comprehend maps. The competition is now supported by ICA's Commission on Cartography and Children. To date, thousands of children from fifty-two countries have participated in the competition. For more information on ICA and the Barbara Petchenik Children's World Map Competition, visit www.icaci.org and <http://lazarus.elte.hu/ccc/ccc.htm>.




ISBN 978-1-55945-240-2

Children Map the World

Selections from the Barbara Petchenik
Children's World Map Competition

Volume 2



Tamenoujka Bandrova, Jesus Reyes Nunez, Milan Konecny, and Jeet Atwal, editors

Publication of the 2nd Volume of „Children Map the World” in 2009 (ESRI – ICA)

ACTIVITIES IN 2007–2011

ICA Commission on
Cartography and Children



Poster commemorating the 10th International Exhibition (2011)
and the 20 Years of Barbara Petchenik Competition (2013)

ACTIVITIES IN 2007–2011

ICA Commission on
Cartography and Children



- **Book on the topic of School Cartography (Elementary and Secondary level):** including results of research on this topic, GIS for Schools, Digital Cartography, etc.

Original idea: Contacts from the second semester of 2008

It was substituted with the works on the 2nd volume of the book „Children Map the World”

29 November, 2011: Springer-Verlag Editorial House will publish the book „**Maps for the Future: children, education and Internet**”, containing a selection of papers presented in the Joint ICA Symposium organized in Orleans before ICC 2011

ACTIVITIES IN 2007–2011

ICA Commission on
Cartography and Children



Joint ICA Symposium on Maps for the Future, June 30-July 1, Orleans

- Commission on Cartography and Children,
- Commission on Education and Training,
- Commission on Maps and the Internet,
- Commission on Planetary Cartography
- Working Group on Cartography for Early Warning and Crisis Management

Information Cartographic Collation
ORLEANS
100th Institut de Recherche pour le Développement
1 Rue du Commerce 45100 ORLÈANS
2011 PARIS
30 June - 1 July 2011

**Maps for the future:
children, education and internet**
International Cartographic Association WorkShop

Participating ICA Commissions and Working Group:

- Education and Training
- Maps and the Internet
- Cartography and Children
- Planetary Cartography
- Cartography for Early Warning and Crisis Management

ICA ACI
http://lazarus.elte.hu/jointsymposium2011/

Springer

HOME | MY SPRINGER | SUBJECTS | SERVICES | IMPRINTS & PUBLISHERS | ABOUT US

» *Geography* Home > Earth Sciences & Geography > Geography

SUBDISCIPLINES | JOURNALS | BOOKS | SERIES | REFERENCE WORKS | SHARE

Maps for the Future

Children, Education and Internet
Series: » Lecture Notes in Geoinformation and Cartography, Tentative volume 5
Subseries: » Publications of the International Cartographic Association (ICA)
Zentai, László; Reyes Nunez, Jesús (Eds.)
1st Edition., 2012, 300 p.

Hardcover, ISBN 978-3-642-19521-1
Due: November 29, 2011

approx. 99,95 €

ACTIVITIES IN 2007–2011

ICA Commission on
Cartography and Children



Joint ICA Symposium on Maps for the Future, June 30-July 1, Orleans



„ALL TIME” TASK



- Disseminating the outcomes of research into map use by children and young people. *Deliverable: an enhanced set of online bibliographic tools and web links on cartography and children*

Impossible to accomplish if Commission members do not collaborate!!!



**COMMISSION ON
CARTOGRAPHY AND CHILDREN**

Barbara Petchenik Competition

Maps, atlases and cartographic sites for children

- All about Maps (English)
- Los mapas (Spanish)
- Oxford Student Atlas (English)
- Ciencia Viva (Latitude e Longitude) (Portuguese, English)
- WorldAtlas (English)
- The Atlas of Canada (English, French)
- The fundamentals of Cartography (English, French)
- KidsCom and GPS (English)
- Escolar.com: mapas y planos (Spanish)

Newsletters

Terms

Members

Meetings

Proceedings

Bibliography

History

Links





**COMMISSION ON
CARTOGRAPHY AND CHILDREN**

Barbara Petchenik Competition

Bibliography in English

Introduction

This bibliography has been compiled by Patrick Wiegand on behalf of the Cartography and Children Commission of the International Cartographic Association.

It consists of references to research and scholarship on children's understanding and use of maps as well as references to teaching with maps published since 1970. The core of the listing consists of books, chapters in books and papers in refereed journals although some other publications and significant theses are also included where these are likely to be readily available for study. The boundaries of the literature are, of course, blurred. I have attempted to include references on wayfinding, teaching strategies, spatial cognition (where maps form a key component), school map and atlas surveys but not works on general geography teaching. Some cartographic publications are included which, although they have little explicit reference to children, are considered especially pertinent to understanding children's interactions with maps or which seem to offer potentially fruitful areas of research. Textbooks, map workbooks and school atlases are not generally included at present but I am happy to include them in due course, possibly in a separate section. The listing is not at present categorised, although this may be possible at a later date if time and resources permit.

The listing was first posted in October, 1999 and initially consisted of references I happened to have on file. The aim was to create a starting point to which other references could be added. I apologise to those colleagues whose work is not (or not fully) represented here and for the inadvertent omission of key publications. I know of a number of active researchers and writers whose (substantial and important) work is not included in this listing, simply because I do not yet have it in a convenient digital form. I hope they will send me details as soon as possible. A few references are also incomplete. All colleagues interested in this field are invited to send me missing and new references as well as a note of any errors and incomplete citations and I will add them (subject to some light editorial discretion) as soon as practicable. Please use the same citation format as that in the listing. I would also be delighted to receive copies of new papers on children in maps either electronically or at:

The School of Education, University of Leeds, LS2 9JT, United Kingdom.

The bibliography only includes references in English but colleagues who have similar web-based bibliographies in other languages are invited to send me details so that I can create links from this site.

Patrick Wiegand

Link to [Geography Education](#) home page at the University of Leeds

Bibliography

Amlund, J. T., Gaffney, J. and Kulhavy, R. W. (1988) Map feature content and text recall of good and poor readers, *Journal of Reading Behaviour*, 17(4), pp. 317-330.

Anderson, J. (1985) Teaching map skills: an inductive approach, *Journal of Geography*, Part 1: 84(1), pp. 25-32; Part 2: 84(2), pp. 72-78; Part 3: 84(3), pp. 117-122; Part 4: 84(4), pp. 169-176.

Angier, N. (??) Teaching contour reading to lower secondary aged children using relief models, *The Cartographic Journal*, pp. 48-50.

Bibliography and weblinks!!!

„ALL TIME” TASK

ICA Commission on
Cartography and Children



Participation in the organization of GIS Day in our countries (this year: November 16):

www.gisday.com



GIS Day 2010 Huge Success

Nanjing Forestry University GIS Association in Nanjing, China celebrated GIS Day with many kinds of activities. [Read more](#) about their event. Read about all the other [successful events](#).



GIS Day Video

This video spotlights GIS Day organizers and attendees as they tell their GIS Day stories, share benefits of hosting an event, and provide recommendations to future participants. [Watch](#) | [Download](#).



New Flier Available

The new GIS Day 2011 flier is now available to help you promote your upcoming event. Find it and other [free materials](#) to help you in planning, promoting, and hosting your event.

Participant Spotlight

GIS Day "Takes the Cake"

Many events are topped off with a GIS Day cake, cookies, cupcakes, or even pizzas. [See the photos](#).

Quick Links

- [Register your 2011 event](#)
- [Find an event near you](#)
- [Download free materials](#)
- [Submit your 2011 success story](#)
- [Read success stories for inspiration](#)



What is GIS?

GIS stands for geographic information systems. To find out more about GIS technology, visit www.gis.com.

Planning Ahead

When is GIS Day?

GIS Day 2011 will be held Nov. 16, 2011.

Online Community

Important!!!

Collaboration of
Commission members
sending information
about events (national
and international) for
website, newsletter
and ICA News

ACTIVITIES IN 2007–2011

ICA Commission on
Cartography and Children



- **Biennial Awards on Educational Cartographic Resources**

*To be organized by **Commission on Education and Training**
and **Commission on Cartography and Children***

Original idea: Proposal written by Patrick Wiegand (past CCC Chair) in 2005

A more detailed proposal was written in 2010, and it was approved by ICA Executive Committee

**First competition was planned to be organized ICC 2011
in Paris... postponed to Dresden 2013** 

ACTIVITIES IN 2007–2011

ICA Commission on
Cartography and Children



Commission on Education and Training (CET) International Cartographic Association – 2007-2011

The screenshot shows a web browser window displaying the ICA CET website. The browser's address bar shows the URL 'http://lazarus.elte.hu/cet/index.html'. The website has a blue header with the title 'Commission on Education and Training (CET) International Cartographic Association – 2007-2011'. On the left, there is a vertical navigation menu with links such as 'Terms of reference', 'Calendar', 'Projects 2007-2010', 'Commission members', 'Mailing list', 'Undergraduate Cartography courses', 'Internet Cartography Teaching courses', 'History of the Commission', 'Cartographic Workshops', 'Seminars and workshops (realized)', 'Cartographic Resources', 'Academic papers', 'Publications', and 'Newsletters'. The main content area features the ICA and ACI logos, followed by the text 'International Cartographic Association Association Cartographique Internationale'. Below this, it says 'Commission on Cartography and Children Commission on Education and Training'. The main heading is 'Biennial Awards on Educational Cartographic Resources'. Underneath, there are two sections: '1. Aim' and '2. Eligibility'. The '1. Aim' section states: 'The competition aims to promote good practice in relation to the design and realisation of cartographic resources produced in an educational context.' The '2. Eligibility' section states: 'Submissions are invited for the competition in the form of maps, atlases and other educational cartographic resources designed to be used for either school students within the 3-18 age range or...'. The browser's toolbar at the top includes buttons for 'Save a Copy', 'Print', 'Email', 'Search', 'Review & Comment', and 'Sign'.

At present: Call in the CET website (English and French)

(<http://lazarus.elte.hu/cet/index.html>)

It is also placed on CCC website... remarks and suggestions are welcomed!

BPC RULES

ICA Commission on
Cartography and Children



Barbara Petchenik Competition 2009 → New rules

ICC 2009 (Santiago de Chile, Chile)



Opening Ceremony



Lithuania



Argentina



Chilean winner of the public vote



Judging Commission

COUNTRY	PAGE
ARGENTINA	ARGENTINA
AUSTRIA	AUSTRIA
BULGARIA	BULGARIA
CANADA	CANADA
UNITED STATES OF AMERICA	UNITED STATES OF AMERICA
CHILE	CHILE
CYPRUS	CYPRUS
CHINA	CHINA
CROATIA	CROATIA
CZECH REPUBLIC	CZECH REPUBLIC
ESTONIA	ESTONIA
FINLAND	FINLAND
GERMANY	GERMANY
HUNGARY	HUNGARY
IRAN (ISLAMIC REPUBLIC OF)	IRAN (ISLAMIC REPUBLIC OF)
ITALY	ITALY
INDONESIA	INDONESIA
JAPAN	JAPAN
LITHUANIA	LITHUANIA
MEXICO	MEXICO
NORWAY	NORWAY
POLAND	POLAND
RUSSIAN FEDERATION	RUSSIAN FEDERATION
SOUTH AFRICA	SOUTH AFRICA
SPAIN	SPAIN
SWEDEN	SWEDEN
SWITZERLAND	SWITZERLAND

Participant countries



BPC RULES

ICA Commission on
Cartography and Children



Barbara Petchenik Competition 2011

186 submissions
31 countries



ICA Commission on Cartography and Children

Children Map Their World
The Barbara Petchenik Children's Map Competition



2011

"Living in a globalized world"

- Thumbnail digital images of all submissions by country and by age group
- Large digital images

Countries

186 submissions from 31 countries

1. [AR Argentina](#)
2. [AT Austria](#)
3. [BE Belgium](#)
4. [BG Bulgaria](#)
5. [BR Brazil](#)
6. [CA Canada](#)
7. [CL Chile](#)
8. [CY Cyprus](#)
9. [CZ Czech Republic](#)
10. [EE Estonia](#)
11. [ES Spain](#)
12. [FI Finland](#)
13. [FR France](#)
14. [HR Croatia](#)
15. [HU Hungary](#)
16. [ID Indonesia](#)
17. [IN India](#)
18. [IR Iran](#)
19. [JP Japan](#)
20. [LT Lithuania](#)
21. [NL Netherlands](#)
22. [NO Norway](#)
23. [NZ New Zealand](#)
24. [PL Poland](#)
25. [PT Portugal](#)

Age groups

In the same age group the submissions are alphabetically ordered on the first name of the authors.

- [≤ 9 years](#) (46 submissions)
- [9-12 years](#) (82 submissions)
- [13-15 years](#) (58 submissions)

EXTRA DOCUMENTS

List of submissions (title - author - school)
Corrected 1 June 2011

- [web-document](#)
- [document for MS word](#)
- [plain text document](#)

Peter van der Krogt and his brother René photographing.



Peter and René van der Krogt
Ferjan Ormeling



- PARENTAL PERMISSIONS

For the future publication of ESRI books, commercial requests from other entities, etc.

Parental permission was introduced from the actual competition (2011), revised and approved by ESRI legal representative (lawyer). This permission is the condition for the publication of the drawing in future books.

Question:

Where / how should the original permissions be stored?

Together with the original drawings?

To avoid any kind of future problem (e.g. loss of the original) we should consider to ask all the national organizers to make a scanned version. These files should be sent to the international coordinator and the original permissions stored by the national organizer



NEW THEME OF THE COMPETITION

The Commission Chairperson will ask members to send their proposals about the new theme for the competition for the next period (2013 and 2015)

PAPER SIZE:

At present: *The maximum size of a map must not exceed A3 (420 mm x 297 mm or 17 x 11 inches)*

Santiago 2009: Marcello Martinelli (Brazil) proposed to use only a standard format for all the drawings and this format can be the A3. *This proposal was positively received by the participants.*

Our proposal: If other Com. Members and National organizers also agreed to this idea, we can introduce it for the next four years cycle (2013-2015)

BPC RULES

ICA Commission on
Cartography and Children



- VOTING SLIP TEMPLATE

Following decision taken in the Com. Meeting, Commission Co-Chairs designed a template to vote the public award during the Exhibition and it was sent to the French local organizers.



International Cartographic
Association
Association Cartographique
Internationale



ICA Commission on
Cartography and
Children



BARBARA PETCHENIK CHILDREN'S WORLD MAP COMPETITION 2011 OFFICIAL VOTE FORM FOR THE PUBLIC AWARD

Delegate's data:

Registration number: _____ Country: _____

Selected map:

Code: _____ Title: _____

Author(s): _____ Country: _____

Note: Delegates can vote for only one drawing not submitted from their own countries

THANK YOU VERY MUCH FOR YOUR VOTE!!!



- PUBLIC VOTE IN THE BARBARA PETCHENIK EXHIBITION

- **Proposal sent by Francois Lecordix (France):**

Each delegate could give two votes:

- One for his/her own country
- One for another country

Two possibilities to give the public award:

- Two public awards? Host country award and international award?
- Only one public award combining the two votes with a specific mathematic formula?



NOMINATION OF JURY MEMBERS:

- Chairs of BPC Judging Commission:

- Period 2005-2007: José Jesús Reyes Nunez (Hungary)
- Period 2009-2011: Temenoujka Bandrova (Bulgaria)
- Period 2013-2015: ?

Proposal of new Chair for the next two competitions, to be approved by ICA EC

- Members:

Inviting at least a representative from each /participating/ continent... and a representative involved in activities from other sister society (e.g. IGU)

Actual rules:

- Judging Commission is formed by eight (8) members (one Chair and seven members) selected from the Commission on Cartography and Children and organizers of national competitions. One or a maximum of two colleagues representing other international organizations related to children, education, cartography (e.g. IGU, UNICEF) can be also invited to be member of this commission.

- Members and the Chair of the Judging Commission will be proposed by the ICA Cartography and Children Commission and the final selection will be made by the ICA Executive.



EVALUATION OF DRAWINGS BY JURY MEMBERS:

Dariusz Dukaczewski (Poland) – Temenoujka Bandrova (Bulgaria)

If needed – a Jury member could nominate a max. of two drawings for a place in the different age groups (e.g. two first places in the first age group)

The final result (final number of winners) remains the same (3 places / age group + 1 public award)

Peter vander Krogt (The Netherlands)

This year – in one specific case: 7 authors for only one drawing

Proposal: max. 3 authors/submission (if they belong to different age groups, the submission will be included to the oldest child's age group)



SPECIAL CASE: SUBMISSIONS FROM INTERNATIONAL AND FOREIGN SCHOOLS

Peter vander Krogt (The Netherlands)

Drawings from International/Foreign Schools – which country should it represent?

International School – e.g. son of the German ambassador in USA (Germany or USA?)

Foreign School – e.g. British School in The Netherlands (UK or The Netherlands?) Proposal: to consider determinant the school type/system, not the individual nationality of a child



JURY MEMBERS' REMARKS ABOUT THE NEW RULES:

- **Winners by countries and continents**

Only one winner by country! ➡ To recognize the major possible number of participating children and national organizers (This was the policy followed by the JC in ICC 2009)

- **Number of awards**

Three awards in each age group ($3 \times 3 = 9$) + one award of public vote (1) = 10 awards + X special mentions (decision to be taken by JC)

- **About the new points system**

- Very good tool for a preliminary selection of finalist drawings
- Good starting point for discussions
- Final decision should be taken personally at ICC conference, having a chance to see personally the original entries and not only the scanned ones.





PROPOSAL RELATED TO PUBLIC AWARD:

Jesús Reyes (Hungary)

During ICC 2009 – a country can have only one winner in the three age groups and the public award

This limitation should be valid only for the nine (9) prizes in the three age groups, excluding the public award.



A country can win an award in one of the three age groups and can also win the public prize if obtains the major number of votes...

NEXT FUTURE



Nominations for 2011-2015:

Chair: José Jesús Reyes Nunez (Hungary)

Vice-Chair: Diah Kirana Kresnawati (Indonesia)

Proposal for terms of reference 2011-2015:

- disseminating the outcomes of research into map use by children and young people.
Deliverable: an enhanced set of online bibliography and web links on cartography and children
- developing stronger links between the ICA and relevant international and regional organizations related to Cartography and Children. *Deliverable: following the contacts with the Commission for Geography Education of the International Geographical Union and other international/regional organizations.*
- stimulating a debate on the different aspects of cartography for children in interest of collecting and publishing (in digital or/and printed format) the research results.
Deliverable: representing the commission in events and publications related to this theme.
- following the promotion of the use of digital cartography, web cartography and GIS in schools. *Deliverable: representing the commission in events and publications related to this theme.*
- providing consultative support to the ICA Executive in relation to the rules and judging of the Barbara Petchenik Children's World Map Competition. *Deliverable: appropriate support as required*



Activities till ICC 2013:

- Finalizing edition of book entitled „**Maps for the Future: children, education and Internet**”, to be published by Springer-Verlag on 29 November 2011
- Organization of Barbara Petchenik Competition 2013
(Task in 2011: collecting proposals for the new theme of the competition and other topics, final result in January 2012)
- Contacts with Chairperson of Com. on Education and Training to detail our collaboration in the Biennial Award of Educational Cartography
- Possible Commission meetings in 2012:
 - 3rd Central and Eastern European Cartographic Conference (Budapest, Hungary, March)
 - 4th International Conference on Cartography and GIS (Albena, Bulgaria, June)
 - Popularization of Commission



International Cartographic
Association

ICA Commission on
Cartography and Children



THANK YOU

**For your participation and collaboration
not only in this meeting, but in
Commission activities!**

Opinions, proposals?

SEE YOU IN OUR NEXT MEETING!!!

Temenoujka L. BANDROVA José Jesús REYES NUÑEZ
Commission Co-Chairs

tbandrova@abv.bg

jesus@ludens.elte.hu