



International Cartographic Association  
Commission on Cartography and Children



# Commission activities 2010–2011

Temenoujka L. BANDROVA    José Jesús REYES NUÑEZ  
Commission Co-Chairs

*tbandrova@abv.bg*

*jesus@ludens.elte.hu*

The screenshot shows the website's layout. At the top, there is a purple header with the commission's name and logos. Below this is a light blue main content area with a welcome message and a list of news items. On the left, a vertical sidebar contains navigation buttons for various sections. At the bottom right, there is a featured image of a book cover.

**COMMISSION ON  
CARTOGRAPHY AND CHILDREN**

**NEW**

**ICA  
50  
AGI**

**WELCOME TO THE WEBSITE  
OF THE  
ICA COMMISSION ON CARTOGRAPHY AND CHILDREN**

- **ICA Scholarship for ICC 2011**
- **Next Commission meeting: 3<sup>rd</sup> International Conference on Cartography and GIS**  
June 15-20, 2010 (Nessebar, Bulgaria)
- **Results of the Barbara Petchenik Competition 2009**

**Barbara Petchenik Competition**

**Newsletters**

**Terms**

**Members**

**Meetings**

**Proceedings**

**Bibliography**

**History**

**Links**

**IGU  
UGI**


**Children Map the World**  
Selections from the Barbara Petchenik  
Children's World Map Competition  
Volume 2

The book cover features a colorful illustration of children from various cultures gathered around a world map, with stylized buildings and landmarks in the background.

# Terms of reference 2007–2011



- disseminating the outcomes of research into map use by children and young people. *Deliverable: an enhanced set of online bibliographic tools and web links on cartography and children*
- developing stronger links between the ICA and relevant international and regional organizations. *Deliverable: a joint international conference within the EU, other regional organization or worldwide*
- stimulating a debate on all aspects of cartography for children with the aim of collecting and publishing the research results (in digital or/and printed format). *Deliverable: a collection of papers on case studies in educational cartography*
- promoting the use of digital cartography and GIS in schools. *Deliverable: an international (or/and regional) conference and associated publication*
- providing consultative support to the ICA executive in relation to the rules and judging of the Barbara Petchenik Children's World Map Competition. *Deliverable: appropriate support as required*



# „ALL TIME” TASK



- Disseminating the outcomes of research into map use by children and young people. *Deliverable: an enhanced set of online bibliographic tools and web links on cartography and children*

*Impossible to accomplish if Commission members do not collaborate!!!*

The screenshot shows the website interface for the ICA Commission on Cartography and Children. The top navigation bar includes the commission's name and logo, a 'NEW' badge, and a '50th Anniversary' logo. The left sidebar contains a vertical menu with buttons for 'Barbara Petchenik Competition', 'Newsletters', 'Terms', 'Members', 'Meetings', 'Proceedings', 'Bibliography', 'History', and 'Links'. The main content area is titled 'Bibliography in English' and contains an 'Introduction' section with text about the bibliography's scope and a list of references. The right sidebar mirrors the left sidebar's navigation options. The bottom of the page features a blue and black graphic design.

*Bibliography and weblinks!!!*

# „ALL TIME” TASK

Participation in the organization of GIS Day in our countries (this year: November 17):



The screenshot shows the GIS Day website homepage. At the top, there is a navigation bar with links for 'FAQs', 'Newsletter', 'Contact Us', and 'Site Map'. The main header features the GIS Day logo and the text 'Discovering the World Through GIS November 17, 2010'. Below the header is a secondary navigation bar with links for 'Home', 'Events', 'Resources & Support', 'Participant Showcase', and 'About GIS Day'. The main content area is divided into several sections: 'Celebrate GIS Day!' with three images (people, a map, and a globe), 'Getting Started' with links for 'for GIS Professionals', 'for Educators', and 'for Students', 'Participant Spotlight' with 'Success Stories' and 'GIS Day "Takes the Cake"', 'Planning Ahead' with 'When is GIS Day?', 'Quick Links' with links to 'Register your 2010 event', 'Submit your 2010 success story', 'Download free materials', and 'Read success stories for inspiration', 'Online Community' with links to 'Follow GIS Day on Twitter' and 'Become a fan of the GIS Day Facebook page', and 'What is GIS?' with a brief explanation of GIS technology. The footer contains a navigation bar with links for 'Home', 'Events', 'Resources & Support', 'Participant Showcase', and 'About GIS Day', and a copyright notice for ESRI.

[www.gisday.com](http://www.gisday.com)

**Important!!!**

Collaboration of  
Commission members  
sending information  
about events (national  
and international) for  
website, newsletter  
and ICA News

# ACTIVITIES IN 2010–2011

- Task accomplished this year:

Actualization  
of list of  
members in  
website



The screenshot shows the website interface for the ICA Commission on Cartography and Children. At the top, there is a navigation bar with the commission's name and logos for 'NEW' and 'ICA 50th Anniversary AGI'. A left sidebar contains menu items: 'Barbara Petchenik Competition', 'Newsletters', 'Terms', 'Members', 'Meetings', 'Proceedings', 'Bibliography', 'History', and 'Links'. The main content area features a 'Link to the previous member list' and 'Co-Chairs' information for Temenoujka Lubenova BANDROVA (Bulgaria) and José Jesús REYES NUÑEZ (Hungary). Below this is a 'Membership' table listing full members from Argentina, Brazil, Canada, China, and Germany.

**COMMISSION ON  
CARTOGRAPHY AND CHILDREN**

[Link to the previous member list](#)

**Co-Chairs:**

**Temenoujka Lubenova BANDROVA**  
Associate Professor  
Department of Photogrammetry and Cartography  
University of Architecture, Civil Engineering  
and Geodesy  
1, Chr. Smirnenski Blvd. 1046 Sofia  
Tel: +359 887 83 27 02 Fax: +359 2 866 22 01  
[bandrova\\_fgs@uacg.bg](mailto:bandrova_fgs@uacg.bg)  
BULGARIA

**José Jesús REYES NUÑEZ**  
Associate Professor  
Department of Cartography and Geoinformatics  
Eötvös Loránd University  
Pázmány Péter sétány 1/A, Budapest,  
H-1117  
Tel: +36 1 372 2975 Fax: +36 1 372 2951  
[jesus@ludens.elte.hu](mailto:jesus@ludens.elte.hu)  
HUNGARY

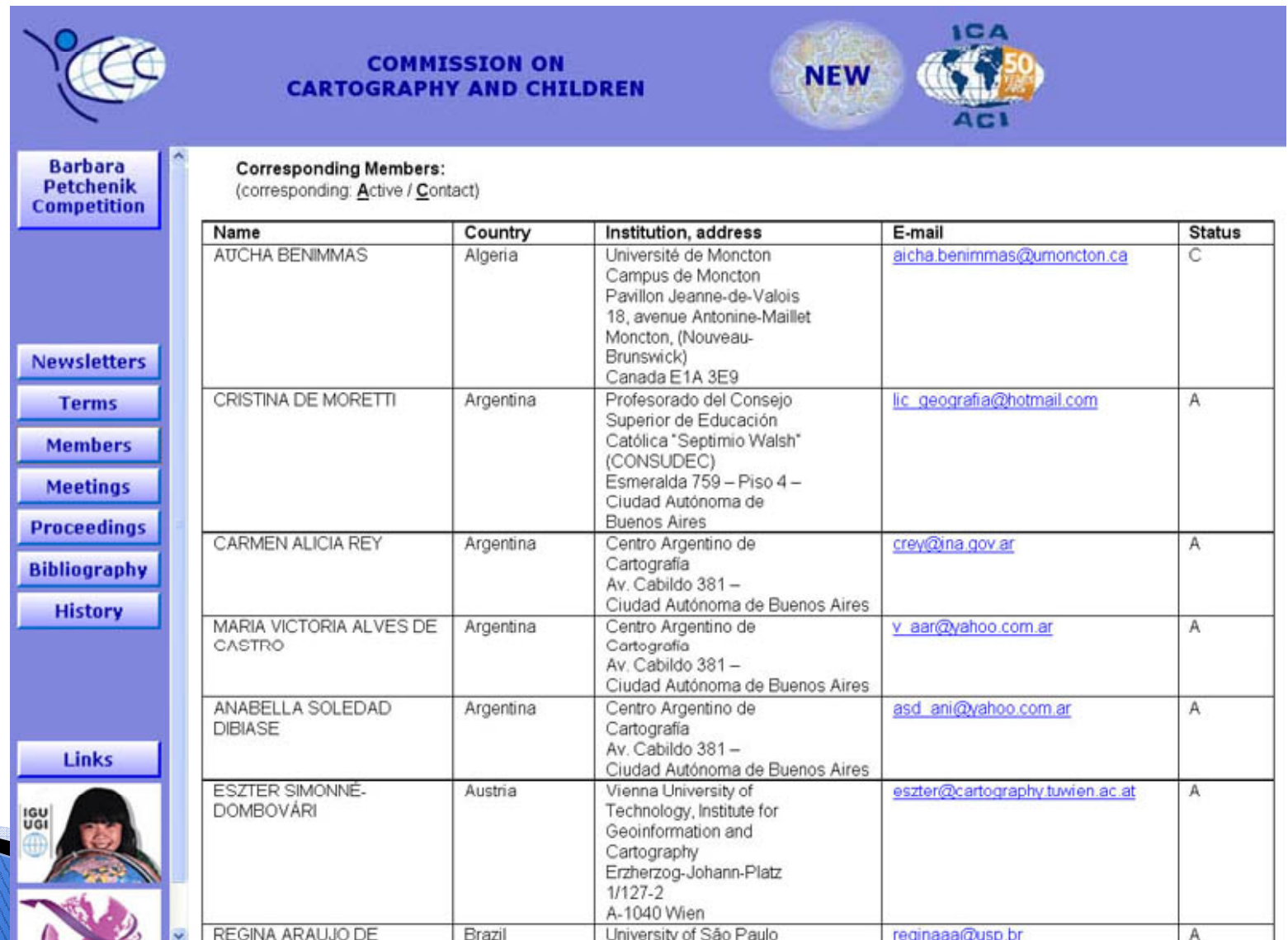
**Membership:**

Full Member	Country	Institution, address	E-mail address
ANA MARIA GARRA	Argentina	Profesorado del Consejo Superior de Educación Católica "Septimio Walsh" (CONSUDEC) Esmeralda 759 – Piso 4 – Ciudad Autónoma de Buenos Aires	<a href="mailto:agarr@indec.mecon.gov.ar">agarr@indec.mecon.gov.ar</a>
ROSÂNGELA DOIN DE ALMEIDA	Brazil	Universidade Estadual Paulista Júlio de Mesquita Filho, Instituto de Geociências e Ciências Exatas de Rio Claro Avenida 24 A n. 1515 Bela Vista 13506-900 - Rio Claro, SP - Brasil	<a href="mailto:rdoin@rc.unesp.br">rdoin@rc.unesp.br</a>
JACQUELINE ANDERSON	Canada	Concordia University Department of Geography, Planning and Environment H3G 1M8 1455 de Maisonneuve W., H 1255-26 (Hall Building), Montreal, Quebec, Canada	<a href="mailto:jackiea@alcor.concordia.ca">jackiea@alcor.concordia.ca</a>
NI SHAO-XIANG	China	Nanjing Normal University School of Geographical Science No. 1, Wenyuan Road, Xianlin, Nanjing, China 210046	<a href="mailto:nishaoxiang@126.com">nishaoxiang@126.com</a>
REINHARD HERZIG	Germany	University of Potsdam	<a href="mailto:herzig@uni-potsdam.de">herzig@uni-potsdam.de</a>

# ACTIVITIES IN 2010–2011

- Task accomplished this year:

Actualization  
of list of  
members in  
website



**COMMISSION ON  
CARTOGRAPHY AND CHILDREN**

**NEW** **ICA 50 Years ACI**

**Barbara Petchenik Competition**

**Newsletters**

**Terms**

**Members**

**Meetings**

**Proceedings**

**Bibliography**

**History**

**Links**

**IGU UGI**

**Corresponding Members:**  
(corresponding: Active / Contact)

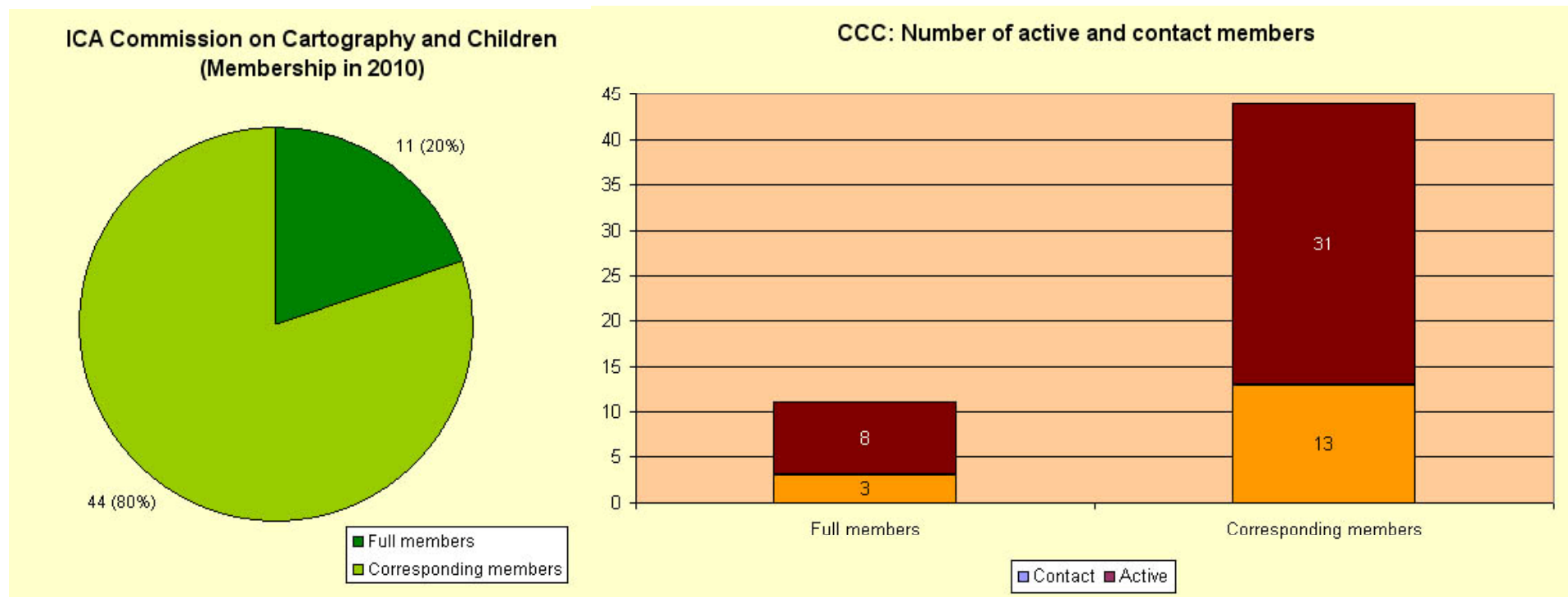
Name	Country	Institution, address	E-mail	Status
ATÛCHA BENIMMAS	Algeria	Université de Moncton Campus de Moncton Pavillon Jeanne-de-Valois 18, avenue Antonine-Maillet Moncton, (Nouveau-Brunswick) Canada E1A 3E9	<a href="mailto:aicha.benimmas@umoncton.ca">aicha.benimmas@umoncton.ca</a>	C
CRISTINA DE MORETTI	Argentina	Profesorado del Consejo Superior de Educación Católica "Septimio Walsh" (CONSUDEC) Esmeralda 759 – Piso 4 – Ciudad Autónoma de Buenos Aires	<a href="mailto:lic_geografia@hotmail.com">lic_geografia@hotmail.com</a>	A
CARMEN ALICIA REY	Argentina	Centro Argentino de Cartografía Av. Cabildo 381 – Ciudad Autónoma de Buenos Aires	<a href="mailto:crey@ina.gov.ar">crey@ina.gov.ar</a>	A
MARIA VICTORIA ALVES DE CASTRO	Argentina	Centro Argentino de Cartografía Av. Cabildo 381 – Ciudad Autónoma de Buenos Aires	<a href="mailto:v_aar@yahoo.com.ar">v_aar@yahoo.com.ar</a>	A
ANABELLA SOLEDAD DIBIASE	Argentina	Centro Argentino de Cartografía Av. Cabildo 381 – Ciudad Autónoma de Buenos Aires	<a href="mailto:asd_ani@yahoo.com.ar">asd_ani@yahoo.com.ar</a>	A
ESZTER SIMONNÉ-DOMBOVÁRI	Austria	Vienna University of Technology, Institute for Geoinformation and Cartography Erzherzog-Johann-Platz 1/127-2 A-1040 Wien	<a href="mailto:eszter@cartography.tuwien.ac.at">eszter@cartography.tuwien.ac.at</a>	A
REGINA ARAUJO DE	Brazil	University of São Paulo	<a href="mailto:reginaaa@usp.br">reginaaa@usp.br</a>	A

# ACTIVITIES IN 2010-2011

- Task accomplished this year:

**Actualization of list of members in website: 55 members**

**(+ 1, *Ilkay, Turkey*)**



- Members from 25 countries: Brazil (7), Argentina (5), Greece (5), Spain (4)



# ACTIVITIES IN 2010–2011




- **Biennial Awards on Educational Cartographic Resources**

*Organized by **Commission on Education and Training**  
and **Commission on Cartography and Children***

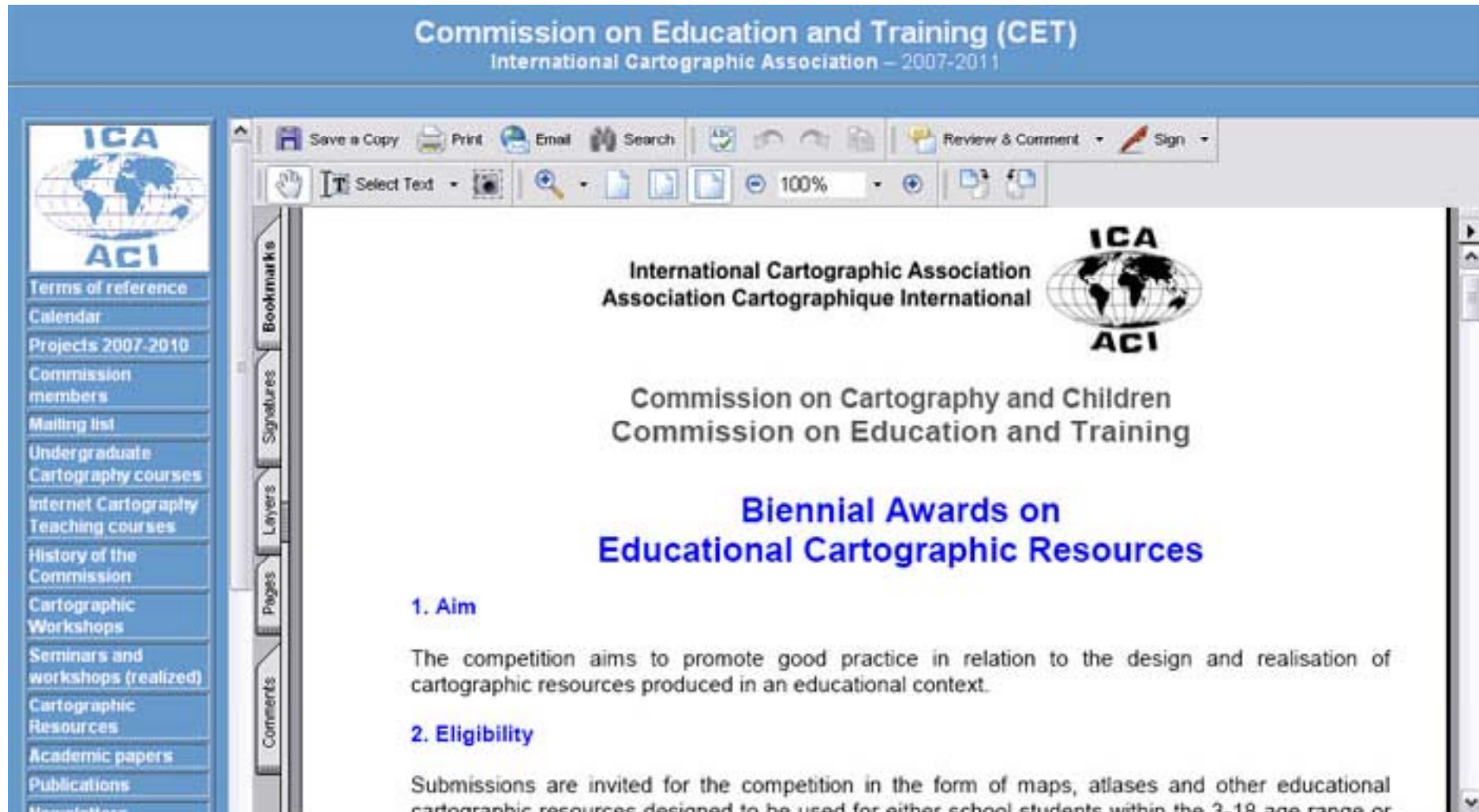
*Original idea: Proposal written by Patrick Wiegand (past CCC Chair) in 2005*

A more detailed proposal was written in 2010, and it was approved by ICA Executive Committee

**First competition in ICC 2011 in Paris!!!** ←



# ACTIVITIES IN 2010-2011



Commission on Education and Training (CET)  
International Cartographic Association - 2007-2011

ICA  
ACI

International Cartographic Association  
Association Cartographique Internationale

Commission on Cartography and Children  
Commission on Education and Training

**Biennial Awards on  
Educational Cartographic Resources**

**1. Aim**

The competition aims to promote good practice in relation to the design and realisation of cartographic resources produced in an educational context.

**2. Eligibility**

Submissions are invited for the competition in the form of maps, atlases and other educational cartographic resources designed to be used for either school students within the 3-18 age range or...

At present: Call in the CET website (English and French)  
(<http://lazarus.elte.hu/cet/index.html>)

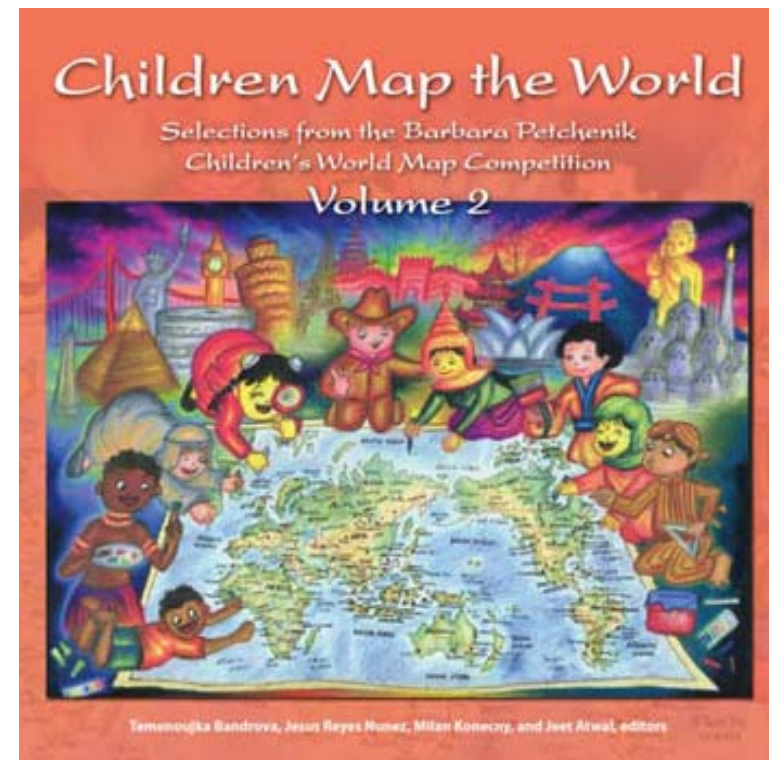
It will be placed on CCC and ICA website, published in ICA News

# ACTIVITIES IN 2010–2011

- **Book on the topic of School Cartography (Elementary and Secondary level):** including results of research on this topic, GIS for Schools, Digital Cartography, etc.

*Original idea: Contacts from the second semester of 2008 – it was substituted with the works on the 2nd volume of the book „Children Map the World”*

**In 2010:** contacts to determine specific themes, to detail structure, deadlines and to invite authors. Contacts with ICA Publications Committee (Chair: Ferjan Ormeling, Elsevier?)



# PLANS FOR 2010-2011

ICA Commission on  
Cartography and Children



## NEXT CONFERENCE AND COMMISSION MEETING:

ICC 2011 (France), July 3-8, 2011

International Cartographic Conference  
2011 PARIS

## 25<sup>th</sup> International Cartographic Conference and the 15th General Assembly of the International Cartographic Association

3 - 8 July 2011 - Palais des Congrès - Paris  
*Enlightened view on Cartography and GIS*

**Save the dates:**  
4 October 2010: Papers submission deadline  
November 2010: Registration opening

**Documents to download:**  
The [invitation letter to apply for a visa](#)  
The [First Call for Papers](#)

**Follow us on Twitter:**

**EDITORIAL**  
Participation in the Conference

**SCIENTIFIC PROGRAMME**

**CALL FOR PAPERS**

**REGISTRATION AND INVITATION**

**CARTOGRAPHIC EXHIBITIONS**

**SPONSORSHIP AND EXHIBITION**

**SOCIAL PROGRAMME**

**VENUE**

**CONTACT**

To receive up-dates on the Conference, please fill in your email address:  
Your email:

### Editorial

In 2011, France will host the 25th Conference of the International Cartographic Association, marking the fiftieth anniversary of the first General Assembly of the Organization. During these fifty years, the ICA has skilfully remained true to its two fundamental objectives, namely, to maintain its position as the benchmark international conference for cartography and geomatics, thanks to its solid and progressively updated scientific content, whilst remaining a conference which is open to a variety of participating groups: researchers, decision-makers in the field of geomatics, teachers and lovers of cartography.

To this end, the conference is structured in four segments:

- The conference proper, comprising some 500 oral presentations over five days, organized in themed sessions which reflect the twenty eight commissions and working groups of the ICA.
- Scientific workshops organized by the commissions of the association.
- An exhibition for the presentation of the players involved in geomatics: suppliers of softwares, hardware, data bases and maps, consultancy firms, geomatic educational institutions or publishers.
- Two exhibitions of maps, one showing the most recent products from some fifty countries, and the other of children's drawings.

In its organization of the ICA in July 2011, on the theme of an **Enlightened view on Cartography and GIS**, the French Committee of Cartography is seeking to combine thematic diversity, high-quality contributions and an up-to-date content:

- **Diversity** will be ensured by the thematic variety of the twenty-eight commissions and working groups, ranging from the most theoretical (theories of cartography and spatio-temporal modeling) to the most practical (production lines, new softwares, participative data bases and NeoGeography or data law).
- The **quality of contributions** will be ensured by a process of selection which will encompass both a leading-edge scientific audience and a broader public, thanks to the delivery of three types of presentations:
  - reference presentations, selected from full-length papers by the scientific committee, will be published in a scientific volume for distribution at the conference
  - selected presentations from abstracts. These papers will be published in digital form
  - posters will also be produced in digital format
- The **latest scientific and technical developments** will be extensively represented, with an emphasis on new theories and practices associated with cartography, geomatics and information technology. Consideration of the links between Web 2.0 and geospatial information will have its place, as will the links between art and digital cartography.

19th  
March  
2010

Opening of the Call for  
papers

4th  
October  
2010

Submission deadline

November  
2010

Registration opening

December  
2010

Notification of papers  
acceptance

15th  
February  
2011

Deadline for full papers  
reception

1st March  
2011

Deadline for authors  
registration

# PLANS FOR 2010-2011

ICA Commission on  
Cartography and Children



## NEXT CONFERENCE AND COMMISSION MEETING:

ICC 2011 (France), July 3-8, 2011

**25<sup>th</sup> International Cartographic Conference**  
and the 15<sup>th</sup> General Assembly of the International Cartographic Association  
3 - 8 July 2011 - Palais des Congrès - Paris

**Save the dates:**  
4 October 2010: Papers submission deadline  
November 2010: Registration opening

**Documents to download:**  
The invitation letter to apply for a visa  
The First Call for Papers

**Follow us on Twitter:**

**EDITORIAL**  
Participation in the Conference

**SCIENTIFIC PROGRAMME**  
CALL FOR PAPERS  
REGISTRATION AND INVITATION  
CARTOGRAPHIC EXHIBITIONS  
SPONSORSHIP AND EXHIBITION  
SOCIAL PROGRAMME  
VENUE  
CONTACT

**Editorial**

In 2011, France will host the 25th Conference of the International Cartographic Association, marking the fiftieth anniversary of the first General Assembly of the Organization. During these fifty years, the ICA has skillfully remained true to its two fundamental objectives, namely, to maintain its position as the benchmark international conference for cartography and geomatics, thanks to its solid and progressively updated scientific content, whilst remaining a conference which is open to a variety of participating groups: researchers, decision-makers in the field of geomatics, teachers and lovers of cartography.

To this end, the conference is structured in four segments:

- The conference proper, comprising some 500 oral presentations over five days, organized in themed sections which reflect the twenty-eight commissions and working groups of the ICA.
- Scientific workshops organized by the commissions of the association.
- An exhibition for the presentation of the players involved in geomatics: suppliers of softwares, hardware, data bases and maps, consultancy firms, geomatic educational institutions or publishers.
- Two exhibitions of maps, one showing the most recent products from some fifty countries, and the other of children's drawings.

In its organization of the ICA in July 2011, on the theme of an **Enlightened view on Cartography and GIS**, the French Committee of Cartography is seeking to combine thematic diversity, high-quality contributions and an up-to-date content:

- Diversity will be ensured by the thematic variety of the twenty-eight commissions and working groups, ranging from the most theoretical (theories of cartography and spatio-temporal modeling) to the most practical (production lines, new softwares, participative data bases and NeoGeography or data law).
- The quality of contributions will be ensured by a process of selection which will encompass both a leading-edge scientific audience and a broader public, thanks to the delivery of three types of presentations:
  - reference presentations, selected from full-length papers by the scientific committee, will be published in a scientific volume for distribution at the conference
  - selected presentations from abstracts: these papers will be published in digital form
  - posters will also be produced in digital format
- The latest scientific and technical developments will be extensively represented, with an emphasis on new theories and practices associated with cartography, geomatics and information technology. Consideration of the links between Web 2.0 and geographic information will have its place, as will the links between art and digital cartography.

4<sup>th</sup> October, 2010

Categories	Submission	Selection	Presentation	Publication
Papers refereed on long text	Long paper	International Scientific Committee + experts	Oral	ICA approved journals or Springer Book + Digital abstract
Papers refereed on abstract	Abstract	International Scientific Committee + French Scientific Committee	Oral	Proceedings in digital format
Posters	Abstract	International Scientific committee + French Scientific Committee	Poster	Proceedings in digital format

# PLANS FOR 2010–2011

ICA Commission on  
Cartography and Children



## NEXT CONFERENCE AND COMMISSION MEETING

Previous contacts with ICC Organising Committee to  
organize a two days workshop in Paris, before ICC:  
*"Looking to the future: maps for the education and children"*

Contacts with:

- Com. on Education and Training
- *Com. on Planetary Cartography*
- *Com. on Management and Economics of Map Production*

Workshop depends on  
finding a local organizer and  
place in Paris (or near to  
Paris)

International Cartographic Conference  
2011 PARIS

### 25<sup>th</sup> International Cartographic Conference and the 15<sup>th</sup> General Assembly of the International Cartographic Association

3 - 8 July 2011 - Palais des Congrès - Paris  
*Enlightened view on Cartography and GIS*

**Save the dates:**  
4 October 2010 Papers submission deadline  
November 2010 Registration opening

**Documents to download:**  
The [invitation letter to apply for a visa](#)  
The [First Call for Papers](#)

**Follow us on Twitter:**

**EDITORIAL**

**SCIENTIFIC PROGRAMME**

**Scientific Committees**

**Conference themes**

**Technical visits**

**Workshops and Tutorial**

**Meetings of ICA Commissions**

**CALL FOR PAPERS**

**REGISTRATION AND INVITATION**

**CARTOGRAPHIC EXHIBITIONS**

**SPONSORSHIP AND EXHIBITION**

**SOCIAL PROGRAMME**

**VENUE**

### Scientific Programme

The International Cartographic Conference will be held from 3rd to 8th July 2011 with:

**The 15<sup>th</sup> General Assembly of the International Cartographic Association:** to mark the 50th anniversary of the first general assembly of the ICA, held in Paris in 1961, the national cartographic committees of some one hundred countries will meet from 3rd to 8th July 2011 at the Palais des Congrès in Paris for two sessions - a working session and a session for the elections of the Association. The commissions of the ICA will meet between these dates to report on work undertaken over previous years, and to propose key working themes for the years ahead.

**The 25<sup>th</sup> International Cartographic Conference:** open to researchers, engineers, students, data producers and software suppliers, the ICC 2011 will be held from 4th to 8th July 2011 at the Palais des Congrès in Paris, with simultaneous proceedings in eight meeting rooms. This conference will consider the most wide-ranging issues involving cartography and geomatics. In addition to oral presentations, sessions will be organized for the presentation of work in the form of poster displays.

	PROGRAMME	MORNING	AFTERNOON	EVENING
Thursday 30 <sup>th</sup> June				
Friday 1 <sup>st</sup> July		Commission workshops		
Saturday 2 <sup>nd</sup> July				
Sunday 3 <sup>rd</sup> July		General Assembly 1 for national delegates and executive committee	General Assembly cocktail	
		Conférence registration		

# BPC RULES

Barbara Petchenik Competition 2009 → New rules

ICC 2009 (Santiago de Chile, Chile)



Opening Ceremony



Lithuania



Argentina



Judging Commission

COUNTRY	PAIS
ARGENTINA	ARGENTINA
AUSTRIA	AUSTRIA
BULGARIA	BULGARIA
BRAZIL	BRASIL
CANADA	CANADA
UNITED STATES OF AMERICA	ESTADOS UNIDOS DE AMERICA
CHILE	CHILE
CYPRUS	CIPRO
CHINA	CHINA
CROATIA	CRONIA
CZECH REPUBLIC	REPUBLICA CECHE
ESTONIA	ESTONIA
FINLAND	FINLANDIA
GERMANY	ALEMANYA
HUNGARY	HONGRIA
IRAN (ISLAMIC REPUBLIC OF)	REPUBLICA ISLAMICA DEL IRAN
ITALY	ITALIA
INDONESIA	INDONESIA
JAPAN	JAPON
LITHUANIA	LITUANIA
MEXICO	MEXICO
NORWAY	NORUEGA
POLAND	POLONIA
RUSSIAN FEDERATION	FEDERACION DE RUSIA
SOUTH AFRICA	SUDAFRICA
SPAIN	ESPAÑA
SWEDEN	SUECIA
UKRAINE	UCRANIA

Participant countries



Chilean winner of the public vote

# BPC RULES

Changes based on our proposals to modify  
some aspects of the actual rules.





# BPC RULES

## PROPOSED CHANGES

### - Reproduction, dissemination of winner entries

#### At present:

*Any participant must agree that his/her representation may be reproduced by the ICA or UNICEF or scanned for publication on the Internet by Carleton University (on behalf of the ICA) without consultation or copyright fees...*

Two proposals (Ormeling, Reyes) in Santiago de Chile:

To substitute **UNICEF** with “**other international (*non-profit*) organizations**”

Actual question  Future publication of ESRI books, commercial requests from other entities, etc.

David Faibairn's proposal: Introducing an official ICA form to be signed by parents when they enter the competition in the future.

*We agreed that the drawing of my child may be reproduced by the ICA or other international organizations or scanned for publication (on behalf of the ICA) without consultation or copyright fees.*

*Proposal: to ask ICA legal representative (lawyer) about this question*

# BPC RULES

## Barbara Petchenik Map Exhibition:

From the next International Cartographic Conference the Barbara Petchenik Exhibition could include two new panels showing the final winners of the previous competition together with the actual entries. (*Marcela Riveros, Chile*)

Contacts with 25th ICC Local Organizer and Carleton University about this idea (only scanned copies could be exhibited)



A Coruña, 2005

# BPC RULES



## Proposal of dates for deadlines in the Barbara Petchenik Competition 2011:

- Distribution of Call for the 2011 Competition: from September, 2010
- Arrival of national winner drawings to the International Coordinator's address (Peter van der Krogt, The Netherlands):  
*ICC 2005 and 2007: the deadline was June 1, now it will be earlier (in April?).*  
*Co-Chairs will consult with the International Coordinator to take a final decision before the official call in September*
- BPC Judging Commission:  
*Judging Commission Chair person: Temenoujka Bandrova*  
*Contacts with colleagues proposed to become Jury members (to be approved by ICA EC too)*  
*Sending of Competition CDs*  
*Sending of votes by Jury members, summarizing of votes, preliminary results*

# ICA JUDGING COMMISSION

ICA Commission on  
Cartography and Children



## JURY MEMBERS' REMARKS ABOUT THE NEW RULES:

### - About the new points system

#### Proposed change in the rules:

**Actually:** *The Chair of Judging Commission will also chair a “smaller BPC panel”, comprising two other members of the Judging Commission who will be proposed by the Chair. This panel will personally meet during the International Cartographic Conference and it is responsible for making final decisions if needed, e.g. if the number of votes is the same for two maps, etc.*

**Change:** All the members of the Judging Commission participating in ICC will meet personally during the conference and will be responsible for taking the final decisions after appreciating the exhibited original entries.



# CONCLUSIONS

## Activities till ICC 2011:

- **Organization of Barbara Petchenik Competition 2011**  
(tasks in 2010: call in September, explanation about competition theme on website, design of voting slip, contacts with ICC French Organizer Committee for BPC Exhibition)
- **Collaboration in the Biennial Award of Educational Cartography**
- **Editing works of book on the theme of Cartography for Schools and Children**
- **Possible organization of a two days workshop entitled "Looking to the future: maps for the education and children" in Paris, before ICC 2011**





International Cartographic  
Association

ICA Commission on  
Cartography and Children



# THANK YOU

**For your participation and collaboration  
not only in this meeting, but in  
Commission activities!**

**SEE YOU IN OUR NEXT MEETING  
IN PARIS, FRANCE (July 2010) !!!**

Temenoujka L. BANDROVA    José Jesús REYES NUÑEZ  
Commission Co-Chairs

*tbandrova@abv.bg*

*jesus@ludens.elte.hu*