

Commission meeting 2014



International Cartographic
Association (ICA)
Commission on Cartography and
Children





MAIN TOPICS



- *Commission report:*
 - *Website and Facebook profile*
 - *Membership*
 - *Publications*
 - *Newsletters*
 - *Barbara Petchenik Competition 2015*
 - *International contacts*
 - *Period 2014-2015*
 - *IMY*

Commission website & Facebook profile



COMMISSION ON CARTOGRAPHY AND CHILDREN

NEW ICA/ACI Find us on Facebook

WELCOME TO THE WEBSITE OF THE ICA COMMISSION ON CARTOGRAPHY AND CHILDREN

THE BARBARA PETCHENIK COMPETITION 2015 WILL BE OPEN IN OCTOBER 2014!

If you want to become a member of our commission, please click here
To send any comment related to the CCC site please click here

from 2011: Jesús Reyes Nunez
2007-2011: Temrenoujka Bandrova & Jesús Reyes Nunez
2004-2007: Patrick Wiegand & Jesús Reyes Nunez
2000-2004: Jacqueline Anderson & Derek A. Parent

Navigation menu: Newsletters, Members, Meetings, Proceedings, Terms, History, Bibliography, Links.

<http://lazarus.elte.hu/ccc.htm>

Screenshot: August 26,2014

Screenshot: June 4,2014 (430 likes)

<https://www.facebook.com/icacc>

facebook

Log in

International Cartographic Association
Association Cartographique Internationale

ICA Commission on Cartography and Children
420 likes

Non-Profit Organisation
A meeting point for all those cartographers, geographers, GIS specialists, teachers and other colleagues interested in disseminating the use of maps among children and young people

420 Likes



Membership



Membership:

Full members: 17 (incl. 7 retired members) from 14 countries

Corresponding members: 53 (25 countries)

29 countries represented in our commission

Current mailing list: 195 addresses

Membership:	
Retired Full Members (<i>Bold – founder members</i>)	Country
ROSÂNGELA DOIN DE ALMEIDA	Brazil
REGINA ARAUJO DE ALMEIDA	Brazil
JACQUELINE ANDERSON	Canada
JEET ATWAL	Canada
DIAH K. KRESNAWATI	Indonesia
PATRICK WIEGAND	United Kingdom
HENRY CASTNER	United States

Full Members	Country
ANA MARIA GARRA	Argentina
ESZTER SIMONNÉ-DOMBOVÁRI	Austria
TEMENOUJKA LUBENOVA BANDROVA	Bulgaria
NI SHAO-XIANG	China
REINHARD HERZIG	Germany
VASSILIKI FILIPPAKOPOULOU	Greece
KAZUO OTSUKA	Japan
PILAR SÁNCHEZ-ORTIZ RODRÍGUEZ	Spain



Publications



2014:

- The World as Seen by Children (Selection from the Competitions in 2009 and 2011)
- ICA & Sinomaps Press Publishing House (China)
- September-October 2013: Selection and scanning of the 100 entries
- Date of publication: ?

The World as Seen by Children

Selection of Drawings from the Barbara Petochnik
Children's World Map Competitions in 2009 and 2011





Jesús Reyes Nuñez, Temenoujka Bandrova, Diah K. Kresnawati and Ana M. Garra, editors



Publications



2014:



- Children Map the World Anniversary Edition: Selections from the Barbara Petchenik Children's World Map Competitions
- ICA & ESRI Press (USA)
- April-June 2014: Selection and scanning of 70 entries (50 from 2013, 20 from 1993-2011)
- Date of publication: this year...



Publications

2013 statistics:

Proceedings of Joint ICA Symposium on „Maps for the Future: Children, Education and Internet”

University of Orleans, France (June 30 - July 1, 2011)

/Published in January 2012/

Lecture Notes
in Geoinformation and Cartography
Subseries: Publications of the
International Cartographic Association (ICA)

László Zentai
Jesús Reyes Nunez
Editors

Maps for the Future

Children, Education and Internet



Year	Chapter Downloads
2013	3738
2012	627

Since its online publication, there has been **a total of 4365 chapter downloads** for your book on SpringerLink. The table to the right shows the download figures for the last year(s).

This means your book was one of the **top 50% most downloaded eBooks** in the relevant Springer eBook Collection in 2013.



Newsletters



- 21st newsletter (October, 2013)
- 22nd newsletter (December, 2013)
- 23rd newsletter (March, 2014)

Collaboration is welcomed!

Date for next newsletter: beginning October...

Download them from: <http://lazarus.elte.hu/ccc/ccc.htm>

Barbara Petchenik Competition 2015



The theme remains the same:

"My place in today's world" (proposed by Prof. Dr. Rosangela Doin de Almeida, Paulista State University, Brazil, 2013)

New changes in the general rules are not planned for the next competition...

Barbara Petchenik Competition 2015



Next steps:

- Call of the competition: *October 2014*
- Proposed deadline to send the selected national entries: *April 2015*
- Organization of Judging Commission: *May-June 2015*
- Contacts with Local Organizer of Barbara Petchenik Exhibition in ICC 2015: *continuously during 2015*



Barbara Petchenik Competition 2015



- Organization of Judging Commission
(*May-June 2015*):

Chair-person: Necla Ulugtekin (TURKEY)

- One invited member
- Six members (including
LOC member)
- Two substitute members



Barbara Petchenik Competition 2015



- Developing an exchange of opinions on possible qualitative changes within the Barbara Petchenik Competitions:
 - How to improve the cartographic quality of entries, focusing on the last age group (12-15 years)?
 - How to improve the number of participating countries?

How could the Commission members collaborate to reach this aim?

Last year: 30 countries – 8 to 10 Commission members were national coordinators of the competition in their countries...

Barbara Petchenik Competition 2015



Cartographic support for national coordinators and teachers – new materials on CCC website:

COMMISSION ON CARTOGRAPHY AND CHILDREN

NEW ICA ACI

Barbara Petchenik Competition

Link to the Barbara Petchenik Competition Winner Map Collection at Carleton University (Canada)

Barbara Petchenik Competition

Newsletters

Members

Meetings

Proceedings

Terms

History

Bibliography

Links

BARBARA PETCHENIK COMPETITION 2013
New theme: "My place in today's world"
Website presenting the entries for the Barbara Petchenik Competition 2013
Rules for the Barbara Petchenik Competition 2013
Parent permission form (only English) for the Barbara Petchenik Competition 2013

MATERIALS THAT COULD BE USED BY THE TEACHERS DURING THE ORGANIZATION OF THE COMPETITION
(Note: The use of these materials is not compulsory, the Commission wishes only to give some ideas about)

- A teacher's introduction to the Barbara Petchenik International World Map Design Competition, written by Hermina
- MY PLACE IN TODAY'S WORLD: The theme of the Barbara Petchenik International World Map Design Competition
- MAP PROJECTIONS: A collection of 32 graticules that can be used in the competition, selection made by José

COMMISSION ON CARTOGRAPHY AND CHILDREN

NEW ICA ACI

Barbara Petchenik Competition

Map projections

This collection of map projections was made and ordered without taking into consideration any specific cartographic needs; our aim is only to provide some ideas that can be used by children to represent their ideas on a map. All the projections are made for every 10 degrees latitude and longitude. The examples do not include intentionally the common lines of the continents, we do not want to give children a previously created template map, because one of the main aims of the competition is "to promote the creative representation of the world", and a template could actually limit their personal creative work. The use of these examples is not compulsory for teachers and children; they can feel themselves free to use other projections or to create their own solutions.

Using Henry W. Cosser's words in his material entitled "A teacher's contribution to the Barbara Petchenik International World Map Design Competition": "The term 'projection' is employed here in its widest sense, from copying or tracing by hand to manipulating by computer the many Annual map projections that cartographers have found useful. It is not the intent of the Competition, however, to promote the study of map projections per se, but to give children the opportunity of exploring the many ways that we can think about and represent the world as we see it."

The 32 examples (compressed in a zip file (5 Megabyte)) can be downloaded [here](#).

The projections were generated using the [MapTools](#) and the [G.Projector](#) software.

01 world.jpg 02 northpole.jpg 03 guthrieconformal.jpg 04 conicorthographic.jpg 05 mercator.jpg 06 conicpolyconic1898.jpg 07 Mercator.jpg 08 conicpolyconic1903.jpg 09 conic.jpg 10 conicpolyconic.jpg 11 conicconic.jpg 12 conic2.jpg 13 world.jpg 14 world2.jpg 15 world3.jpg 16 hakenstein.jpg 17 hakenst.jpg 18 world.jpg 19 world.jpg 20 world.jpg 21 world.jpg 22 world.jpg 23 worldpolyconic.jpg 24 worldpolyconic.jpg 25 world.jpg 26 world.jpg 27 world.jpg 28 world.jpg 29 world.jpg 30 world.jpg 31 world.jpg 32 world.jpg



International contacts



- digital-earth.eu

<http://www.digital-earth.eu/>

- To spread and support the use of geographic media in schools

digital-earth.eu

Home News Services Documents Events About digital-earth.eu Membership Sitemap Contact

Choose a language
English

digital-earth.eu
GEO-SERVICES digital-earth.eu



The **digital-earth.eu** project examines the use of geographic media in schools and teacher education. Geo-media is the visualisation of information from different media sources and is concerned with digital content and its processing based on place, position and location.

Many geographic media are widely used for navigation and routing purposes. Cartographic communication has never been so easy to implement, therefore 21st century school education needs to include geo-media into daily work. Innovative approaches to teaching and learning are needed to study environments from local to global scale.

The **digital-earth.eu** network links innovative centres around Europe where geo-media use is well developed. Products, resources, experiences and ideas are shared between the centres and opened to the public wherever possible.

A **digital-earth.eu** infrastructure has been developed. The European Centre and an accredited network of national and regional Centres of Excellence produced an online catalogue of materials, courses, publications, links and good practice scenarios, and are publishing a series of core publications.

Supported by:




© 2013 digital-earth.eu
This project has been funded with support from the European Commission. This Web site reflects the views only of the network, and the Commission cannot be held responsible for any use which may be made of the information contained therein.

International contacts



The image shows the top section of the ISDE website. It includes the ISDE logo on the left, followed by the text 'International Society for Digital Earth'. To the right of this text are input fields for 'Username' and 'Password', a 'Member Login' button, and a link for 'Request new password'. Below these is a search bar with the word 'Search' inside. A navigation menu is located below the search bar, with 'HOME' highlighted in a blue button. Other menu items include 'The Society', 'Activities', 'Membership', 'Publications', 'Resources', and 'Contact'. A large banner for the 'ISDE Youth Commission' is visible below the navigation menu, featuring a colorful graphic of a pencil and dots.

- International Society for Digital Earth (Temenoujka Bandrova, Executive Committee)

<http://www.digitalearth-isde.org/>

The image shows the main content area of the ISDE website, divided into three columns. The left column is titled 'About ISDE' and contains a paragraph describing the organization's mission. The middle column is titled 'Latest News' and contains three news items, each with a small image and a brief description. The right column is titled 'Meet our Members' and contains three member profiles, each with a small portrait photo and the member's name and affiliation.



International contacts



- International Geographical Union (IGU)

Commission on Geographical Education (CGE)

<http://www.igu-cge.org/>

Mutual support of activities in our websites...



IGU CGE
Welcome to the website of the Commission on Geographical Education (CGE) of the International Geographical Union (IGU)
The mission of the Commission is to promote geographical and environmental education globally.



If you want to become a member of our commission, please click here
To send any comment related to the CCC site please click here

From 2011: Itziar Rayes Nuñez
2007-2011: Tamara Iveta Barčičová & Itziar Rayes Nuñez
2004-2007: Patrick Wuyand & Itziar Rayes Nuñez
2000-2004: Jacqueline Anderson & Derek A. Parrott



International contacts



- National Geographic Society Education

- Asking for their collaboration in the Barbara Petchenik Competition 2015

Representative:

Sean O'Connor (project coordinator of educational maps NG)

http://blog.education.nationalgeographic.com/2012/11/08/childrens_world_map_competition_1/comment-page-1/#comment-7903

NATIONAL GEOGRAPHIC education Blog

front page / our latest blogs / about our blog / about national geographic education / our website

FOR EDUCATORS
FOR FAMILIES
CURRENT EVENT CONNECTION
GEO-LITERACY
INNOVATIVE LEARNING
FROM THE FIELD
OUR VOICES

CHILDREN'S WORLD MAP COMPETITION
11/08/2012 by Jennifer Day in Geography, Mapping, Uncategorized

In 2013, youth from around the globe will be participating in the 20th annual Barbara Petchenik International map competition, organized by the International Cartographic Association. The competition is open to children and youth age 16 and under and is organized into 4 different age groupings: under 6, ages 6-8, ages 9-12, and ages 12-16. The aim of the competition is to promote children's creative representation of the world, to enhance their cartographic awareness and to make them conscious of their environment.

RECENT POSTS

- Now, Voyager: Spacecraft at Gateway to Galaxy
- America's Most Endangered Historical Sites
- Shake It Up This Summer with Some New IDEAS
- What's the big IDEA? New Tools to Help You Plan For Summer
- Children's World Map Competition

Search

SUBSCRIBE TO OUR BLOG

Enter your email address to follow this blog and receive notifications of new posts by email.

Subscribe




2014-2015



PLANNING THE IMMEDIATE FUTURE:



- Joint ICA Symposium with the participation of ICA Commissions before ICC 2015 (Rio de Janeiro, 23-28 August 2015)



2014-2015



- If Commission members plan to participate in international/ regional/national events and they are interested to spread the activities developed by our Commission – **contact me** (to send a presentation or materials related to ICA and Commission on Cartography and Children)

2015: IMY



International Map Year:

- To organize the Barbara Petchenik competition 2015 as part of the activities scheduled for IMY, mentioning it (and using the logo) in the Call of the Competition
- How to disseminate IMY?
 - Proposal: to create a Facebook profile to popularize it and to reach the largest possible number of people. We should see if can be created a profile on a research or science-oriented social networking website like LinkedIn, Researchgate or Academia.edu, to make known IMY in the scientific community.



2015: IMY



International Map Year:

- Proposals sent by Aileen Buckley (ESRI, Redlands) – Creation of a blog on:
 - IMY website
 - ICA website
 - other?



Contact



José Jesús Reyes Nunez
Department of Cartography and
Geoinformatics
Eötvös Loránd University
Pázmány Péter sétány 1/A, Budapest,
H-1117, HUNGARY
Tel: +36 1 372 2975 Fax: +36 1 372 2951
E-mail: jesusreyes@caesar.elte.hu,
jesus@map.elte.hu



Carla C. R. Gimenes de Sena
Universidade Estadual Paulista
“Júlio de Mesquita Filho” (UNESP)
Campus de Ourinhos
Avenue Vitalina Marcusso, 1500. Ourinhos – SP
BRAZIL
Tel: +55 14 3302-5712
E-mail: cacrisusp@gmail.com,
carla@ourinhos.unesp.br