

# 1<sup>st</sup> Commission meeting 2016



ICA Commission on  
Cartography and Children



# Contents




## TOPICS:




- *Website and Facebook profile*
- *Poster on Sustainability for ICA – UN*
- *Publications*
- *Barbara Petchenik Competition 2016*
- *Meetings*
- *Opinions...*



# Commission website




 **COMMISSION ON  
CARTOGRAPHY AND CHILDREN**


   Find us on  
Facebook

**Barbara  
Petchenik  
Competition**

**WELCOME TO THE WEBSITE  
OF THE  
ICA COMMISSION ON CARTOGRAPHY AND CHILDREN**


**RESULTS OF THE BARBARA PETCHENIK COMPETITION 2015**

  
INTERNATIONAL MAP YEAR 2015-2016



If you want to become a member of our commission, please [click here](#)  
To send any comment related to the CCC site please [click here](#)

from 2011: Jesús Reyes Nunez  
2007-2011: Temenoujka Bandrova & Jesús Reyes Nunez  
2004-2007: Patrick Wiegand & Jesús Reyes Nunez  
2000-2004: Jacqueline Anderson & Derek A. Parent

  
INTERNATIONAL MAP YEAR 2015-2016

**Newsletters**

**Members**

**Meetings**



**Proceedings**

**Terms**

**History**

**Bibliography**

**Links**

Screenshot:  
June 2, 2016

<http://lazarus.elte.hu/ccc.htm>







# Facebook profile



- It was made public on July 21, 2012
- Main aim: to make known the Commission activities for a wider spectrum of people
- Dissemination of materials related to Cartography and Children
- Address: [www.facebook.com/icaccc](http://www.facebook.com/icaccc)

facebook





- Number of *likes* in 2013: 310
- Current number of likes (06/06/2016): **855**

Screenshot: 2 June 2016





# Facebook profile



Your Fans | People Reached

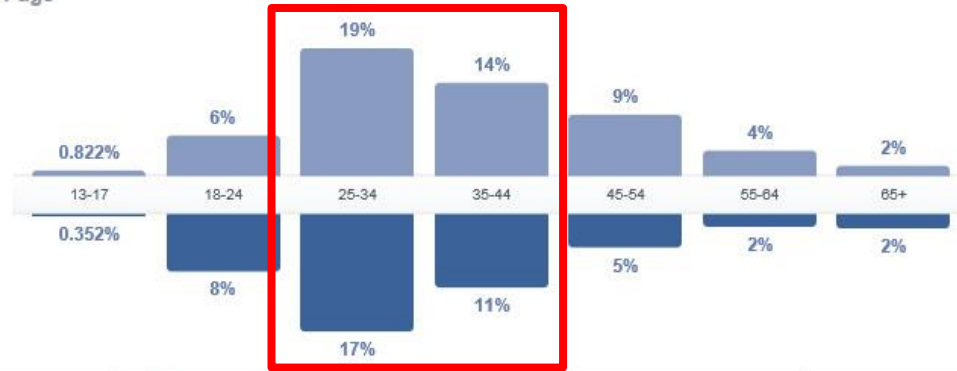
The people who like your Page

Women

54%  
Your Fans

Men

46%  
Your Fans



Country	Your Fans	City	Your Fans	Language	Your Fans
Brazil	153	Budapest, Budapest	50	English (US)	213
Argentina	92	São Paulo, São Paulo (...)	28	Portuguese (Brazil)	142
Hungary	81	Tunis, Tunis Governorate	23	Spanish	108
United States of America	39	Rio de Janeiro, Rio de...	18	Hungarian	72
Tunisia	35	Buenos Aires, Ciudad...	15	English (UK)	66
Egypt	31	Istanbul, Istanbul Provi...	11	French (France)	60
India	30	Kyiv, Kiev	10	Spanish (Spain)	41
Turkey	23	Cairo, Cairo Governorate	9	Turkish	19
Spain	21	Sofia, Sofia City Province	9	Arabic	15
Indonesia	17	Vilnius, Vilnius County	8	Russian	11
Bulgaria	17	Vác, Pest County	7	Greek	11
Greece	16	Madrid, Comunidad de...	6	Bulgarian	10

- Some interesting data...



# Facebook profile



Your Fans

People Reached

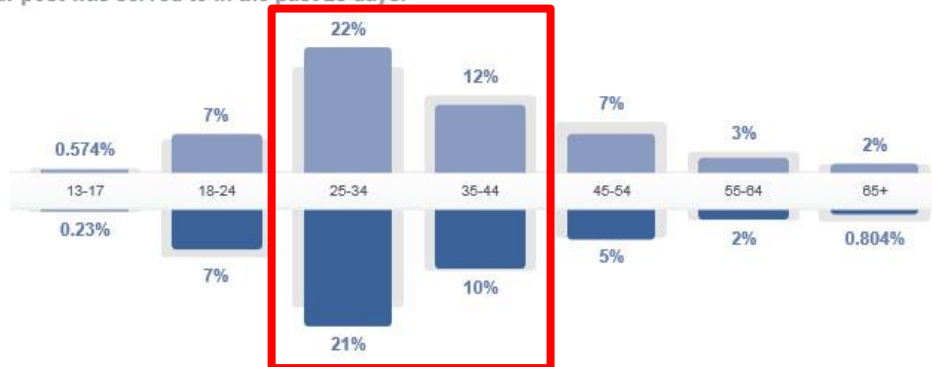
The number of people your post was served to in the past 28 days.

Women

53% People Reached  
54% Your Fans

Men

46% People Reached  
46% Your Fans



Country	People Reached	City	People Reached	Language	People Reached
Brazil	166	Khartoum, Khartoum	92	English (US)	261
Sudan	98	São João del Rei, Mina...	35	Portuguese (Brazil)	155
Argentina	74	São Paulo, São Paulo (...)	22	Spanish	101
Spain	47	Budapest, Budapest	17	English (UK)	72
Netherlands	39	Madrid, Comunidad de ...	15	Spanish (Spain)	47
Italy	34	Carrara, Tuscany	15	Italian	36
Hungary	30	Salta, Salta	15	Arabic	36
United States of America	25	Buenos Aires, Ciudad...	12	Dutch	29
Canada	23	Rio de Janeiro, Rio de...	10	Hungarian	23
Turkey	21	São José dos Campos, ...	9	Turkish	17
Greece	20	Athens, Attica (region)	9	French (France)	16
United Kingdom	19	Utrecht, Utrecht	8	Greek	13

- Some interesting data...



# Facebook profile



Published ▾	Post	Type	Targeting	Reach
20/05/2016 09:07	ICC 2017 website opened the a dmission of abstracts and full pa			408
11/05/2016 06:22	ICA Commission on Cartograph y and Children shared Cartografi			135
03/05/2016 08:56	Showing the Earth globe for chil dren in Kiev, Ukraine			150
03/05/2016 08:55	"Playing" Cartography for childre n in Kiev, Ukraine			164
21/04/2016 06:54	On 15 November 2015, a team of United Arab Emirates Universi			2.1K
14/04/2016 13:24	An Illustrated World Atlas for Chi ldren: MAPS by Aleksandra Mizi			904
11/04/2016 10:48	Updating on the next Barbara P etchenik Competition... :) http://			942
07/04/2016 12:47	ICA Commission on Cartograph y and Children shared Inspiratio			238
26/01/2016 09:01	Geography that matters – empo wering learners for a diverse wor			103
20/01/2016 13:11	Experiences teaching maps to lit tle kids... :) http://blog.education.			2.1K
09/01/2016 10:24	Very good news: The website fo r the Archive of the Barbara Petc			934





# Poster on Sustainability



- Task proposed by ICA President in the Vienna meeting 2016



## The Global Goals

## 4: Education

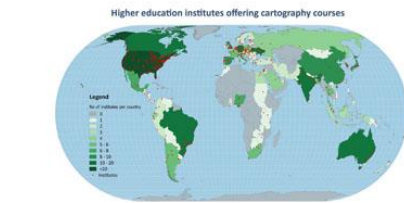
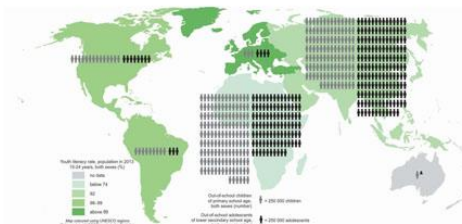
**Target:** By 2030, ensure that all girls and boys complete free, equitable and quality primary and secondary education leading to relevant and Goal-4 effective learning outcomes. And eliminate gender disparities in education and ensure equal access to all levels of education and vocational training for the vulnerable, including persons with disabilities, indigenous peoples and children in vulnerable situations

**Indicators:** teachers in primary education, school life expectancy, out-of children of primary school age and out-of-school adolescents of lower secondary school age



Every person - child, young or adult - should be able to benefit from educational opportunities designed to meet his/her basic learning needs.

These needs comprise both essential learning tools (such as literacy, oral expression, numeracy, and problem solving) and basic learning contents (knowledge, skills, values, and attitudes), indispensable to human beings to survive, allowing them to fully develop their capacities, living and working with dignity, improving life quality, making well-founded decisions, and continuing to learn.



Cartography can play an important role in the goals proposed by the United Nations. Learning how to guide one's self into the geographic space, read maps and know how to use them as a spatial representation with a specific language is essential for the formation of autonomous citizens.

Children who draw maps nowadays will be more conscious adults about the geographic space!

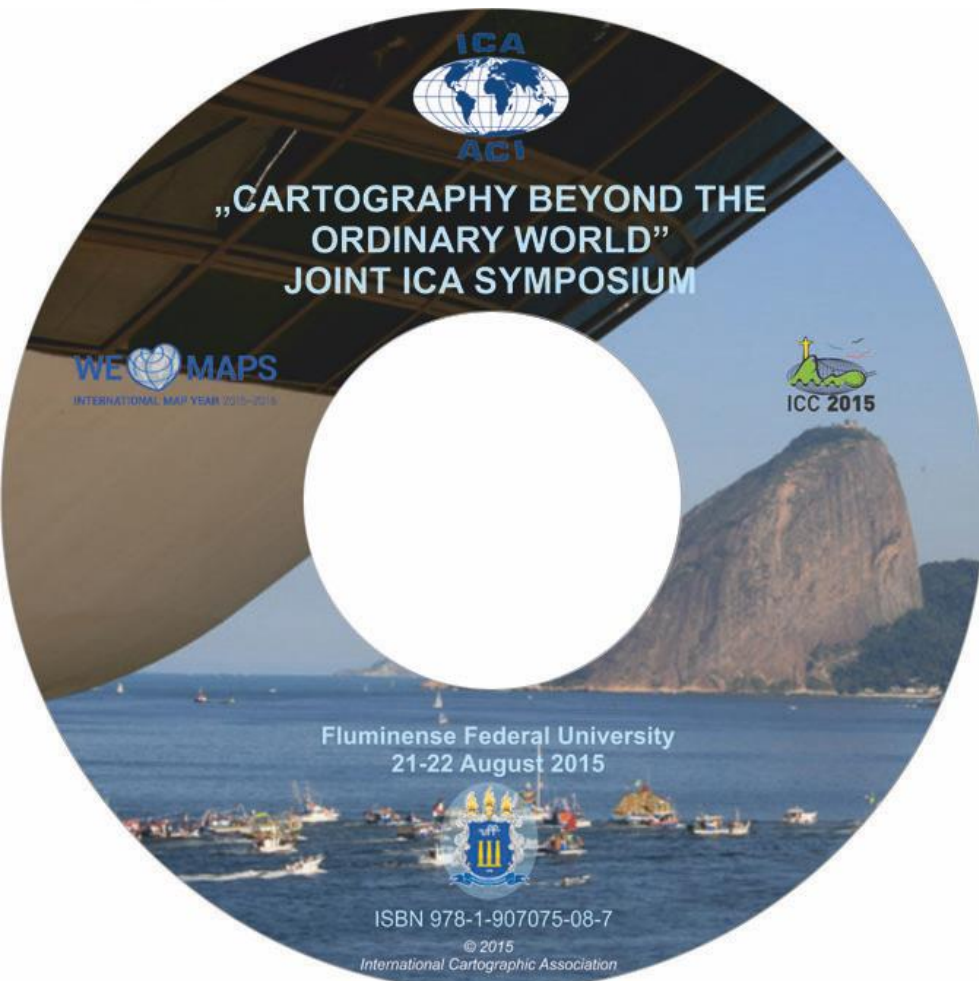


The main goal of the ICA Commission on Cartography and Children is promote the use and enjoyment of maps by children and young people

Commission on Cartography and Children with the collaboration of Commission on Maps and Graphics for Blind and Partially Sighted People and Commission on Education & Training



# Publications



August 2016:

- Proceedings of Joint ICA Symposium on „Cartography beyond the ordinary world“






# Publications



## International Journal of CARTOGRAPHY



ISSN 1744-1305  
CODEN IJOCAT



International Cartographic Association  
Association Cartographique Internationale

INTERNATIONAL JOURNAL OF CARTOGRAPHY, 2015  
VOL. 1, NO. 1, 5–17  
<http://dx.doi.org/10.1080/23729333.2015.1055538>



### Hungarian survey on the use of cartograms in school cartography

José Jesús Reyes Nuñez<sup>a</sup>  and Barbara Juhász<sup>b</sup> 

<sup>a</sup>Department of Cartography and Geoinformatics, Faculty of Informatics, Eötvös Loránd University, Pázmány Péter sétány 1/A, Budapest 1117, Hungary; <sup>b</sup>Department of Digital Cartography, Ministry of Defence, Zrínyi Mapping and Communication Servicing Non-profit Ltd., Kerepesi 29/B, Budapest 1087, Hungary

August 2016:

- International Journal of Cartography  
Volume 1, issue 1








# Next publication



*2015: „The World as Seen by Children” (Sinomaps China)  
& „Children Map the World” series (EsriPress USA)*

**2016:** Next volume of „Children Map the World” series





# Next publication

**2016:** Next volume of „Children Map the World” series

Dedicated to the **International Map Year...**

*Editors: Carla Sena, Necla Ulugtekin, Pilar Sánchez & Jesús Reyes*







# Next publication



**2016:** Next volume of „Children Map the World” series

Contents:

- 1<sup>st</sup> part: 50 drawings of the Competition 2015







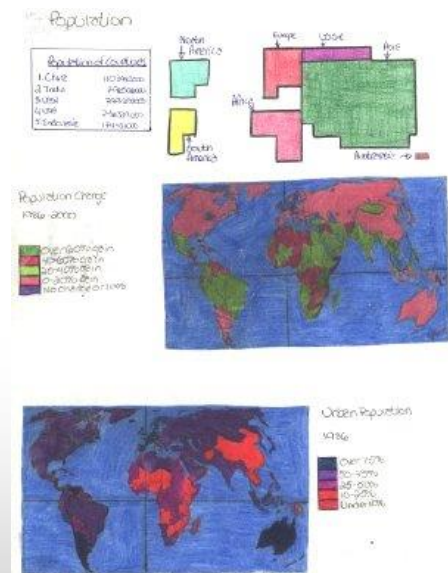
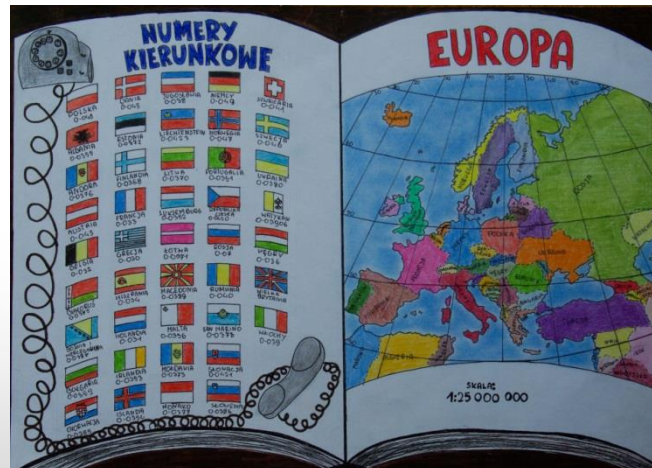
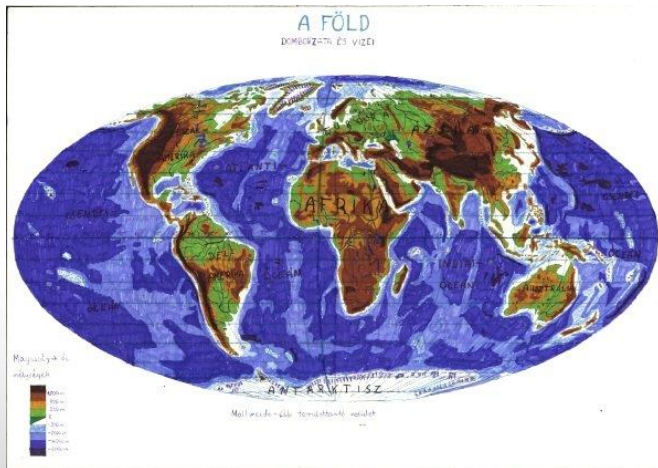
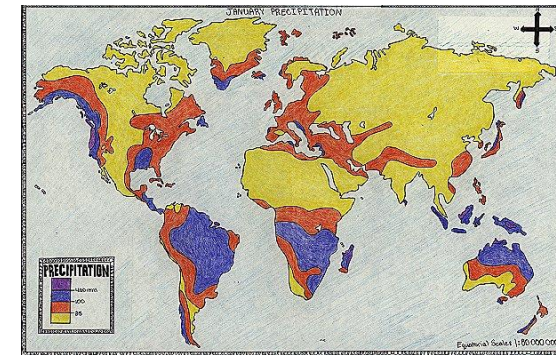
# Next publication



**2016:** Next volume of „Children Map the World” series

Contents:

- 2<sup>nd</sup> part: An atlas designed by children





# Barbara Petchenik Competition 2017



Theme: „*We love maps*“  
(dedicated to the International Map Year)



[News](#) [About](#) [Get involved](#) [Events](#) [The World of Maps](#) [Q](#)

## Next Barbara Petchenik Competition will be dedicated to the International Map Year

The Barbara Petchenik Competition is a biennial map drawing competition for children. We are happy to announce that the next competition will be dedicated to the International Map Year. By this reason, the theme of the upcoming competition will be “**We love maps**”. The Call for Participation will be opened in September and will also be available on this website.

Winning entries of the last competition [can be viewed here](#).



*The world in our hands by Pan Sin Yi (15), Malaysia – Winner of the public vote in the 2015 competition*





# Barbara Petchenik Competition 2017



## Proposal for **Creativity award** to be given by the **ICA Commission on Art and Cartography**



### **CHAIR**

Sébastien Caquard, Department of Geography, Planning and Environment, Concordia University, Montreal, Canada



### **VICE-CHAIR**

Julia Mia Stirnemann, University of the Arts, Bern, Department of Communication Design, Switzerland



### **EXECUTIVE LIAISON**

Sara Fabrikant, Department of Geography, University of Zurich, Switzerland





# Barbara Petchenik Competition 2017



## Web-based voting for Public Award

Organizer of Barbara  
Petchenik Exhibition in  
ICC2017:

**Robert Edsall** (Idaho  
State University, USA)





# Barbara Petchenik Competition 2017



**Judging Commission (May-June-July 2017):**

**Chair-person:**

To be named  
next year

**Members:**

Colleagues to be  
invited on May 2017







# 2016-2017



- Commission meetings:
  - *6th International Conference on Cartography and GIS, Albena, Bulgaria (13–17 June 2016)*
  - IX Colóquio de Cartografía para Crianças e Escolares, Goiânia, Brazil (4–7 October 2016)
  - 28th International Cartographic Conference (ICC 2017), Washington D.C., USA (2–7 July 2017)



# 2016-2017



- If members plan to participate in international/regional/national events and they are interested to spread the activities developed by our Commission – **contact Commission Chair or Vice-Chair** (to send a info and presentation about ICA and Commission on Cartography and Children)





# Contact



**THANK YOU...**

For your participation in the meeting and  
Commission activities

**Chair-person:**

Carla C. R. Gimenes de Sena  
Universidade Estadual Paulista (UNESP)  
Ourinhos – SP, BRAZIL  
E-mail: [cacrisusp@gmail.com](mailto:cacrisusp@gmail.com)

**Vice-Chair:**

José Jesús Reyes Nunez  
Eötvös Loránd University  
Budapest, HUNGARY  
E-mail: [jesusreyes@caesar.elte.hu](mailto:jesusreyes@caesar.elte.hu)