

# Commission meeting 2015



ICA Commission on  
Cartography and Children





# Terms of reference 2011–2015



## MAIN TOPICS:

- *Website and Facebook profile*
- *Membership*
- *Newsletters*
- *Publications*
- *Meetings in 2014*
- *Barbara Petchenik Competition 2015*
- *Planning the period 2015-2017...*
- *Opinions...*





# Commission website



**COMMISSION ON  
CARTOGRAPHY AND CHILDREN**



**f** Find us on  
Facebook

**Barbara  
Petchenik  
Competition**

**WELCOME TO THE WEBSITE  
OF THE  
ICA COMMISSION ON CARTOGRAPHY AND CHILDREN**

**RULES FOR THE BARBARA PETCHENIK COMPETITION 2015  
PARENTAL PERMISSION 2015**

**JOINT ICA SYMPOSIUM 2015 (Niterói, 21-22 August)**

**Newsletters**

**Members**

**Meetings**

**Proceedings**

**Terms**

**History**



**Bibliography**

**Links**



If you want to become a member of our commission, please [click here](#)  
To send any comment related to the CCC site please [click here](#)

from 2011: Jesús Reyes Nunez  
2007-2011: Temenoujka Bandrova & Jesús Reyes Nunez  
2004-2007: Patrick Wiegand & Jesús Reyes Nunez  
2000-2004: Jacqueline Anderson & Derek A. Parent

Screenshot:  
July 17,2015

<http://lazarus.elte.hu/ccc.htm>





# Facebook profile



- It was made public on July 21, 2012
- Main aim: to make known the Commission activities for a wider spectrum of people
- Dissemination of materials related to Cartography and Children
- Address: [www.facebook.com/icaccc](http://www.facebook.com/icaccc)

facebook







# Facebook profile

- Number of *likes* in 2013: 310
- Current number of likes (14/07/2015): **691**

691 people like this

Invite friends to like this Page

ABOUT

A meeting point for all those cartographers, geographers, GIS specialists, teachers and other colleagues interested in disseminating the use of maps among...

READ MORE

<http://azarus.elte.hu/ccclccc.htm>

PHOTOS

POSTS TO PAGE

**Cristhiane Ramos**  
May 8 at 5:52am

Hi Guys - what do you think of this? - should I ask...?

Like · Comment · Share

16 people like this.

4 shares

Screenshot: 14 July 2015



# Facebook profile



Your Fans | People Reached | People Engaged

• Interesting data...

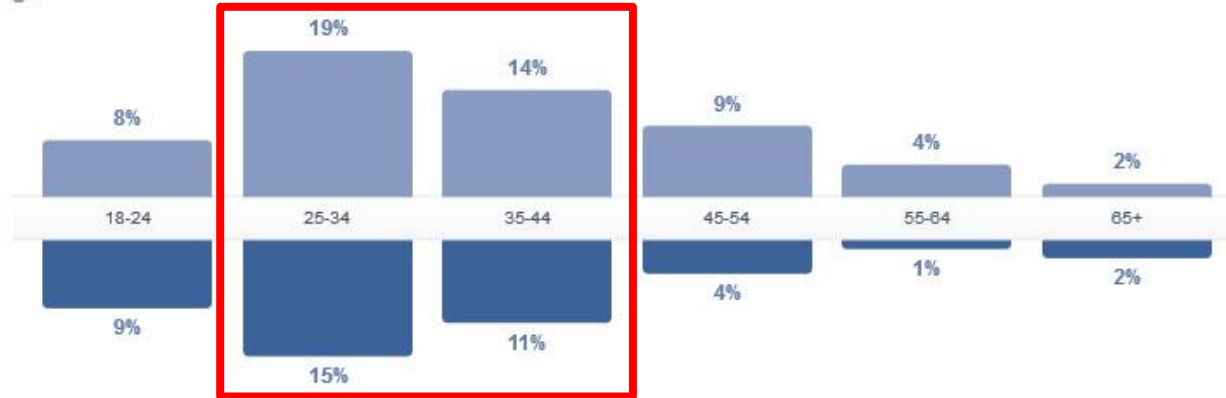
The people who like your Page

Women

56% Your Fans

Men

43% Your Fans



Country	Your Fans	City	Your Fans	Language	Your Fans
Brazil	130	Budapest, Budapest	53	English (US)	158
Hungary	85	São Paulo, São Paulo (st...)	24	Portuguese (Brazil)	121
Argentina	70	Tunis, Tunis Governorate	21	Spanish	81
Tunisia	37	Buenos Aires, Ciudad Aut...	18	Hungarian	73
United States of America	34	Cairo, Cairo Governorate	13	French (France)	59
Egypt	27	Rio Claro, São Paulo (state)	9	English (UK)	44
Turkey	16	Kyiv	9	Spanish (Spain)	36
Indonesia	16	Vilnius, Vilnius County	8	Turkish	17
Spain	16	Ourinhos, São Paulo (state)	8	Greek	11



# Facebook profile



- Interesting data...

Your Fans | **People Reached** | People Engaged

The number of people your post was served to in the past 28 days. (June-July)

## Women

**59%** People Reached  
 56% Your Fans

## Men

**41%** People Reached  
 43% Your Fans



Country	People Reached	City	People Reached	Language	People Reached
Brazil	406	Budapest, Budapest	129	Portuguese (Brazil)	389
Hungary	216	São Paulo, São Paulo (st...)	76	Hungarian	190
Argentina	97	Rio de Janeiro, Rio de Ja...	32	English (US)	178
Turkey	49	Vilnius, Vilnius County	26	Spanish	176
United States of America	47	Istanbul, Istanbul Province	21	Spanish (Spain)	82
South Africa	42	Mexico City, Distrito Federal	21	French (France)	68
Mexico	39	Madrid, Comunidad de M...	16	English (UK)	57
Spain	37	Ann Arbor, Michigan	16	Turkish	46





# Facebook profile



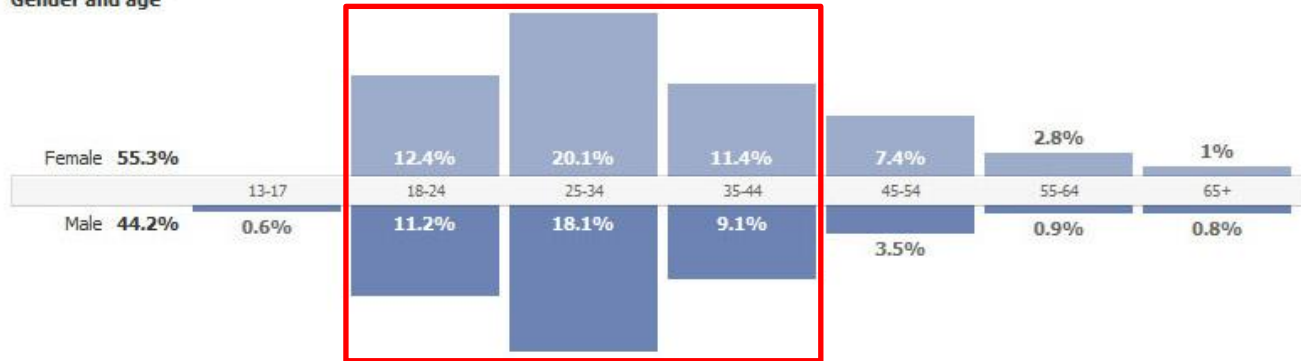
Overview Likes **Reach** Talking about this

28/05/2013 - 24/06/2013

Export Data

## Who You Reached (Demographics and Location)

### Gender and age<sup>?</sup>



### Countries<sup>?</sup>

- Brazil
- Argentina
- Hungary
- Colombia
- Indonesia
- Mexico
- Portugal
- Peru
- Turkey
- United States of America
- Chile
- Spain

### Towns/cities<sup>?</sup>

- São Paulo, São Paulo
- Rio de Janeiro, Rio de Janeiro
- Budapest, Budapest
- Florianópolis, Santa Catarina
- Belo Horizonte, Minas Gerais
- Bogotá, Cundinamarca
- Porto Alegre
- Lima, Lima
- Buenos Aires, Distrito Federal
- São João del Rei, Minas Gerais
- Mexico City, Distrito Federal
- Istanbul, Istanbul

### Languages<sup>?</sup>

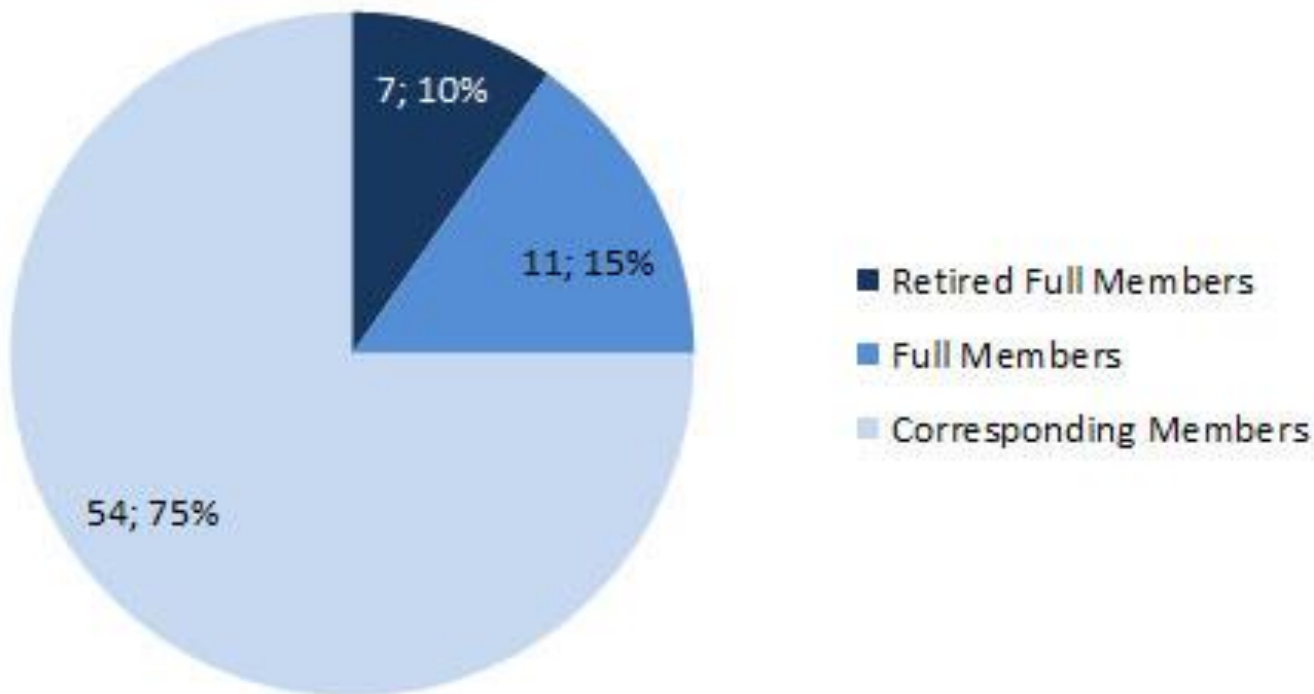
- Portuguese (Brazil)
- Spanish
- English (US)
- Spanish (Spain)
- Hungarian
- Portuguese (Portugal)
- English (UK)
- Turkish
- Indonesian
- French (France)
- Czech
- Greek

• Interesting data...





# Membership

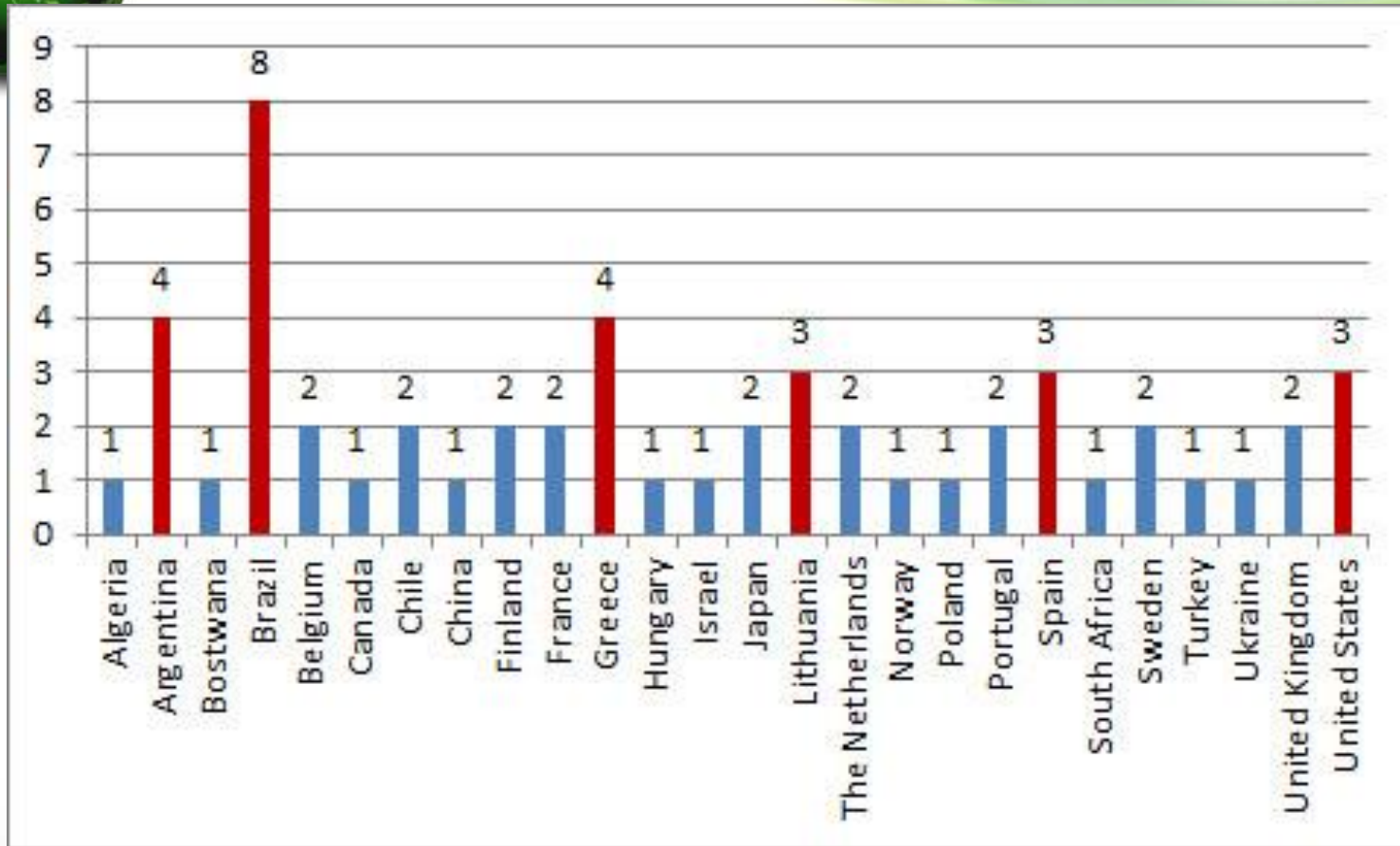


*In 2011: 55 members (11+44), 25 countries  
2015: 65 members (11+54), 26 countries*

Mailing list – In 2011: 198 addresses  
In 2015: 264 addresses



# Membership



*Corresponding members in 2015*

*In 2011: 55 members (11+44), 25 countries  
 2015: 65 members (11+54), 26 countries*

*Mailing list – In 2011: 198 addresses  
 In 2015: 264 addresses*





# Newsletters



- 26th newsletter (April, 2015)
- 25th newsletter (December, 2014)
- 24th newsletter (October, 2014)
- 23rd newsletter (March, 2014)
- 22nd newsletter (December, 2013)
- 21st newsletter (October, 2013)

**Collaboration is welcomed!**

*Possible date for next newsletter: finishing september...*



# Publications



January 2012:

- Proceedings of Joint ICA Symposium on „Maps for the Future: Children, Education and Internet” University of Orleans, France (June 30 - July 1, 2011)

Book Performance Report

springer.com

June 2015

## Availability of and results for your eBook

Since its online publication on December 07, 2011, there has been a total of 8,676 chapter downloads for your eBook on SpringerLink. The table to the right shows the download figures for the last year(s).

- In addition to the collections, Springer eBooks are available for individual purchase from our web shop. Your book can be ordered directly from its homepage.
- MyCopy: Your book is available as a MyCopy version, which is a unique service that allows library patrons to order a personal, printed-on-demand softcover edition of an eBook for just \$/€24.99.
- To further widen the distribution of your book, it has also been made available in the following shop(s):  
Amazon Kindle Shop  
Apple iTunes  
Google play

As you can see, in addition to the print book, the electronic version reaches a broad readership and provides increased visibility for your work. This is especially noticeable in the long run: statistical data show that the usage of electronic publications remains stable for years after publication, so this is what you can expect for your book in the years to come.

Year	Chapter Downloads
2014	4,311
2013	3,738
2012	627

Lecture Notes  
in Geoinformation and Cartography  
Subseries: Publications of the  
International Cartographic Association (ICA)

László Zentai  
Jesús Reyes Nunez  
Editors

## Maps for the Future

Children, Education and Internet




Springer





# Publications



## Maps for Children, by Children

Among the many themes investigated by cartographers with regards to people's cartographic literacy, mapreaders and children is an interesting yet significant topic of research.

What can we do as cartographers related to maps that should be loved by children, the methods of teaching these concepts to them, also involving how to plan, design and make maps and atlases to be used by children and teachers in schools and public libraries to contribute to an adequate formation and learning of map or cartographic literacy from early ages. This is a task dominated by international, national, regional and local issues.

Cartographers can propose general guidelines that can be followed by all the countries when their national curricula are planned, the specific solutions should be applied according to the traditions and cultures of a determined country.

A question to ask is what are the best concepts that we taught in a broad of countries or the world? Trying to answer them by various maps in various map scales, geographic coordinate system, representation of cultural and landscape map symbols and types of maps.

However, teachers and cartographers agree that it is always important to develop the attitudes needed to read, understand and make practical use of maps that had knowledge in increasing countries.



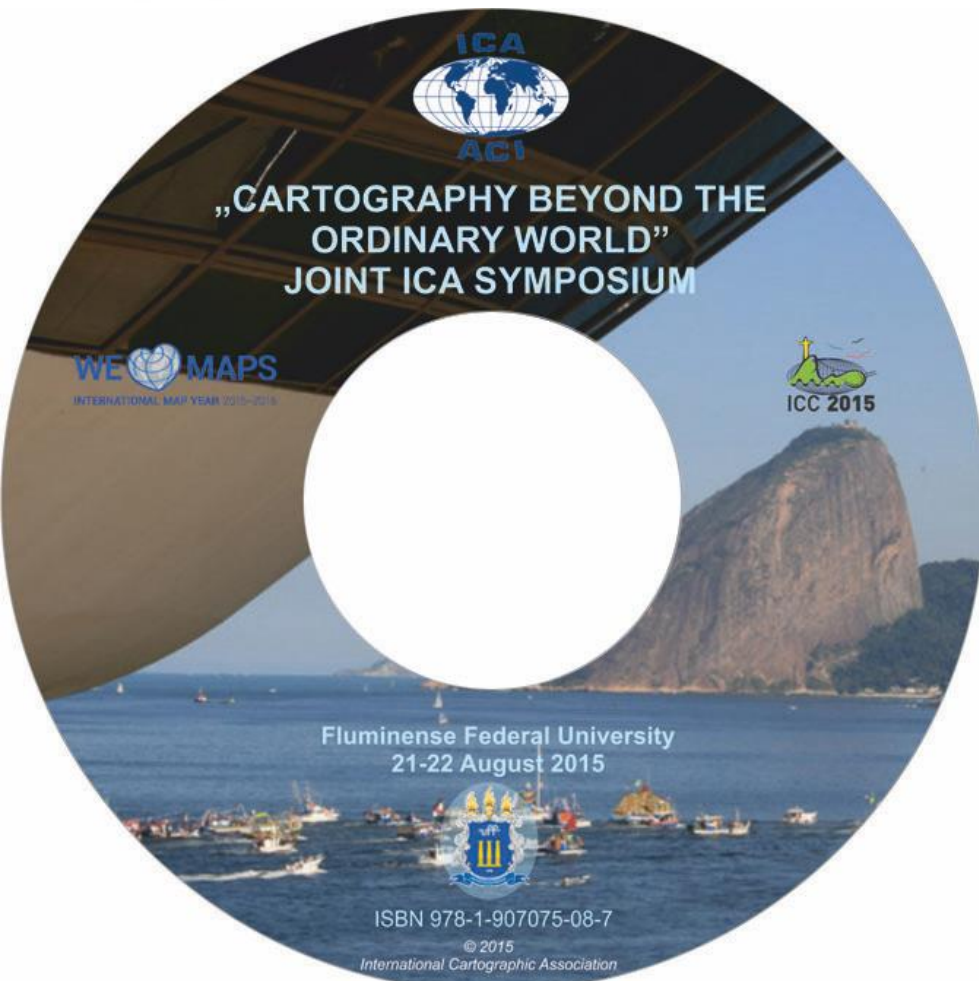
December 2013:

- Article entitled „Maps for Children, by Children”, written by Com. Chair in a special issue (#38) dedicated to Cartography of the Asian Sangsaeng Journal of UNESCO.

[http://www.unescoapceiu.org/board/bbs/board.php?bo\\_table=m411&wr\\_id=68](http://www.unescoapceiu.org/board/bbs/board.php?bo_table=m411&wr_id=68)



# Publications



August 2015:

- Proceedings of Joint ICA Symposium on „Cartography beyond the ordinary world”



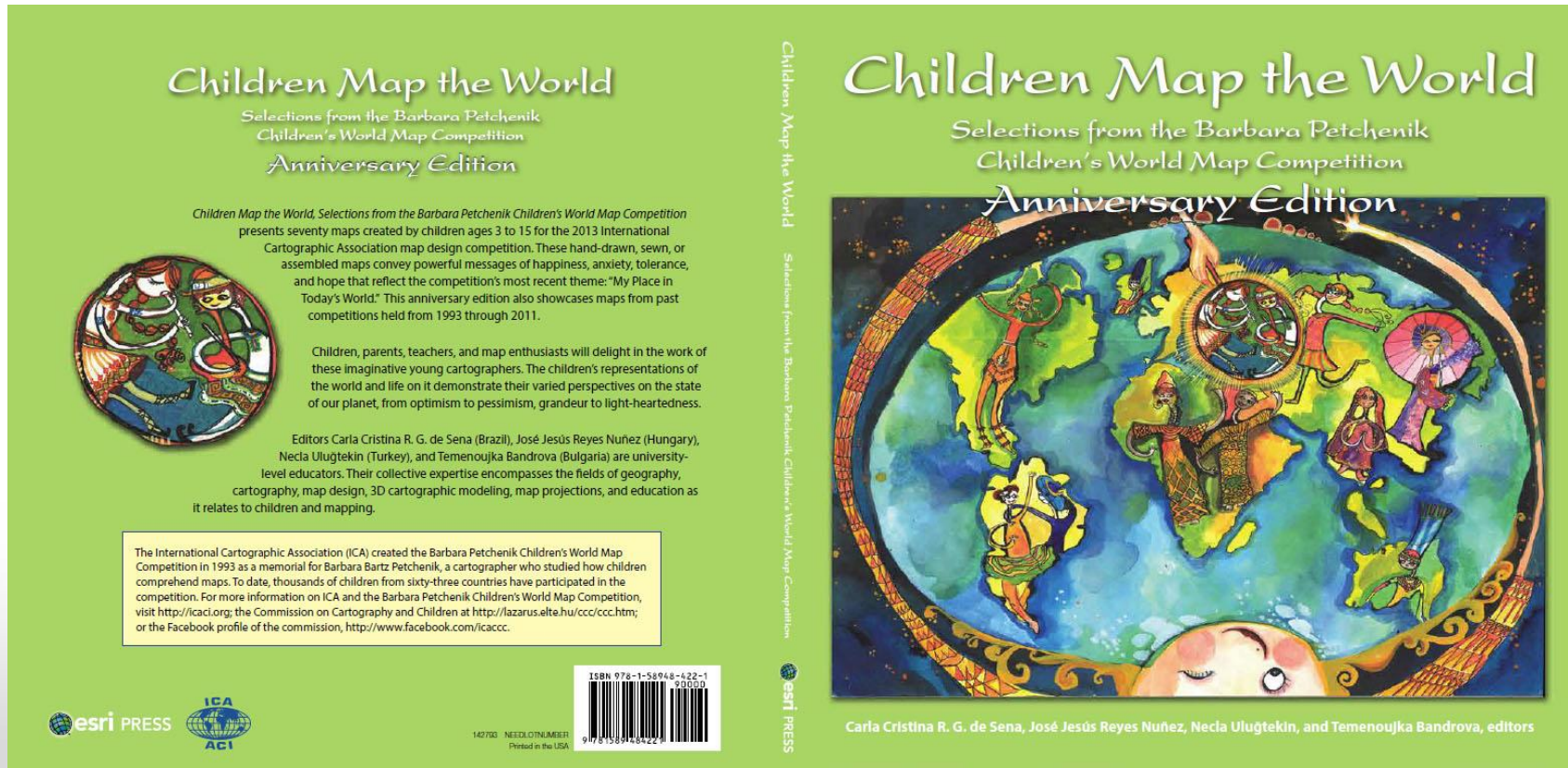


# Publications



## „Children Map the World” series:

Children Map the World Anniversary Edition, book published by Esri Press in 2015, with a selection of 50 drawings from the Barbara Petchenik Competition 2013 and 20 drawings from the previous 20 years.



### Children Map the World

Selections from the Barbara Petchenik  
Children's World Map Competition  
Anniversary Edition

*Children Map the World, Selections from the Barbara Petchenik Children's World Map Competition* presents seventy maps created by children ages 3 to 15 for the 2013 International Cartographic Association map design competition. These hand-drawn, sewn, or assembled maps convey powerful messages of happiness, anxiety, tolerance, and hope that reflect the competition's most recent theme: "My Place in Today's World." This anniversary edition also showcases maps from past competitions held from 1993 through 2011.




Children, parents, teachers, and map enthusiasts will delight in the work of these imaginative young cartographers. The children's representations of the world and life on it demonstrate their varied perspectives on the state of our planet, from optimism to pessimism, grandeur to light-heartedness.

Editors Carla Cristina R. G. de Sena (Brazil), José Jesús Reyes Nuñez (Hungary), Necla Ulugtekin (Turkey), and Temenoujka Bandrova (Bulgaria) are university-level educators. Their collective expertise encompasses the fields of geography, cartography, map design, 3D cartographic modeling, map projections, and education as it relates to children and mapping.

The International Cartographic Association (ICA) created the Barbara Petchenik Children's World Map Competition in 1993 as a memorial for Barbara Bartz Petchenik, a cartographer who studied how children comprehend maps. To date, thousands of children from sixty-three countries have participated in the competition. For more information on ICA and the Barbara Petchenik Children's World Map Competition, visit <http://icaci.org>; the Commission on Cartography and Children at <http://lazarus.alte.hu/ccc/ccc.htm>; or the Facebook profile of the commission, <http://www.facebook.com/icacc>.

### Children Map the World

Selections from the Barbara Petchenik  
Children's World Map Competition  
Anniversary Edition



Carla Cristina R. G. de Sena, José Jesús Reyes Nuñez, Necla Ulugtekin, and Temenoujka Bandrova, editors

esri PRESS



142703 NEEDLENUMBER  
Printed in the USA



esri PRESS





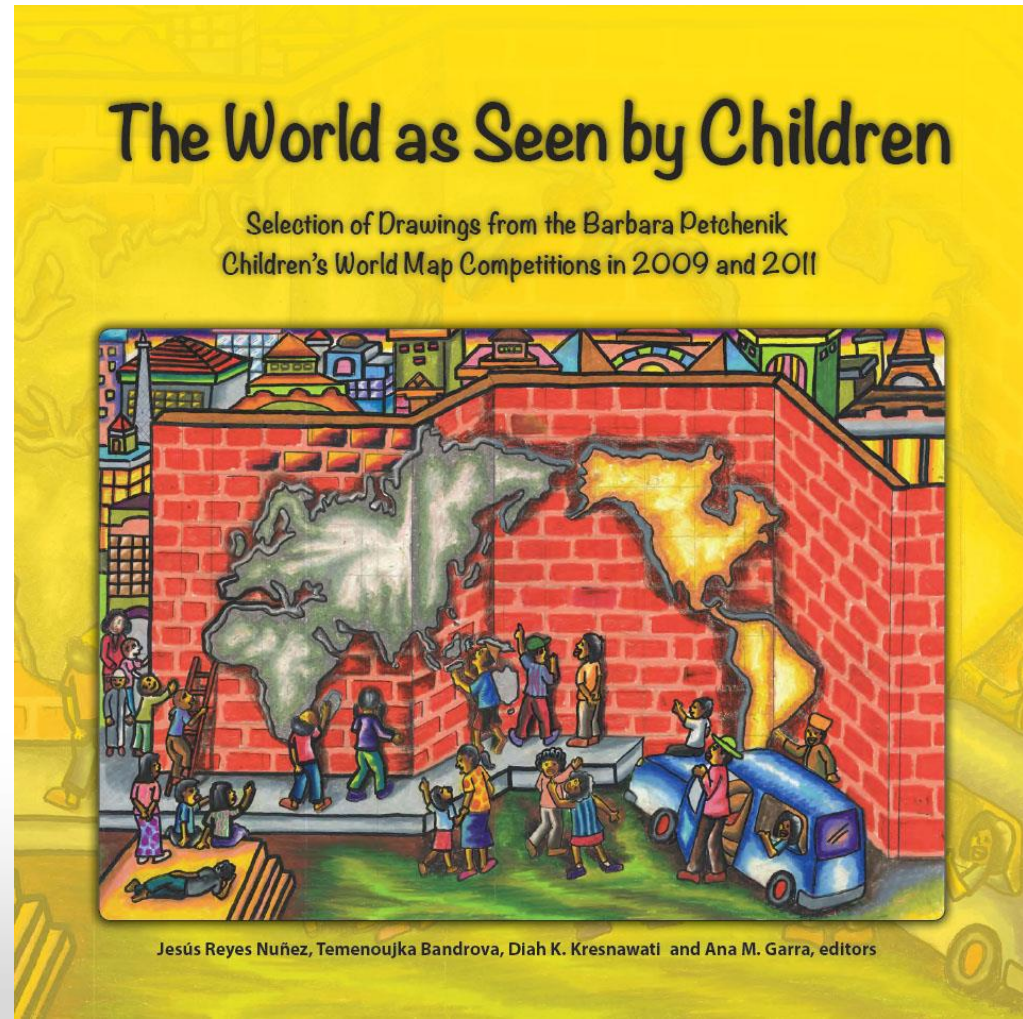
# Publications



## „The World as Seen by Children”

The World as Seen by Children, book published by Sinomaps Press (China) in 2015 with a selection of 100 drawings from the Barbara Petchenik Competitions in 2009 and 2011

Official presentation:  
EUROCATO 2015 (Vienna, 10-12 November)







# Meetings



## 5th Conference on Cartography and GIS (Riviera, Bulgaria, June 2014)





# Meetings



## 9th International Workshop on Digital Approaches to Cartographic Heritage (Budapest, Hungary, September 2014)



Joint Commission meeting: Cartography and Children, Planetary Cartography and the Working Group on the International Map Year



# Barbara Petchenik Competition 2015



Theme: "***My place in today's world***" (proposed by Prof. Dr. Rosangela Doin de Almeida, Paulista State University, Brazil)

*The rules of the competition had no changes in this edition, because we modified it before the competition in 2013...*



# Barbara Petchenik Competition 2015



## International Coordination (The Netherlands):

- Peter van der Krogt
- Ferjan Ormeling

Peter van der Krogt and his brother  
René scanning the entries...





# Barbara Petchenik Competition 2013-2015



ICA Commission on Cartography and Children

## Children Map Their World The Barbara Petchenik Children's Map Competition



2015

"My place in today's world"

- Thumbnailed digital images of all submissions by country and by age group
- Large digital images

### Countries

189 submissions from 38 countries

1. [AE United Arab Emirates](#)
2. [AR Argentina](#)
3. [AT Austria](#)
4. [AU Australia](#)
5. [BE Belgium](#)
6. [BG Bulgaria](#)
7. [BR Brazil](#)
8. [CA Canada](#)
9. [CN China](#)
10. [CZ Czech Republic](#)
11. [ES Spain](#)
12. [FI Finland](#)
13. [GR Greece](#)
14. [HR Croatia](#)
15. [HU Hungary](#)
16. [ID Indonesia](#)
17. [IN India](#)

### Age groups

In the same age group the submissions are alphabetically ordered on the first name of the authors.

- [< 6 years](#) (11 submissions)
- [6-8 years](#) (42 submissions)
- [9-12 years](#) (70 submissions)
- [13-15 years](#) (66 submissions)

Peter van der Krogt and his brother René photographing in 2015



- Website with all the entries to the competition  
2015: <http://www.explokart.eu/petchenik/>

# Barbara Petchenik Competition 2013-2015



## Membership of Judging Commission (June 2015):

**Chair-person:** Necla Ulugtekin (TURKEY)

### **Members:**

- Giedré Beconytė (LITHUANIA)
- Dariusz Dukaczewski (POLAND)
- Pilar Sánchez Ortiz Rodríguez (SPAIN)
- Rumiana Vatseva (BULGARIA)
- Robert Edsall (USA)
- Ana María Garra (ARGENTINA)
- Angelica di Maio (BRAZIL)

### **Substitute members:**

- Carla Sena (BRAZIL)
- José Jesús Reyes Nunez (HUNGARY)





# International contacts



- European Association of Geographers (EUROGEO), <http://www.eurogeography.eu/>

- Participation of EUROGEO President (Prof. Karl Donert) in the current discussion about the Barbara Petchenik Competition

The screenshot shows the EUROGEO website's 'about' page. The header includes a navigation menu with links for 'About', 'Conferences', 'Membership', 'Training', 'Projects', 'Newsletters', and 'Contact'. Social media icons for Twitter, Facebook, and LinkedIn are also present. The main content area features a large map of Europe and a photograph of a coastal landscape. The text on the page describes the organization's aims and activities. A 'read more' button is located at the bottom of the main content area.



# International contacts



- International Geographical Union (IGU)

Commission on Geographical Education (CGE)

<http://www.igu-cge.org/>

Mutual support of activities ...  
Joint event?

IGU UGI International Geographical Union Union Géographique Internationale

Commission on Geographical Education

Home About IGU/CGE Publications Projects Conferences Charters

IGU CGE

Welcome to the website of the Commission on Geographical Education (CGE) of the International Geographical Union (IGU)!  
The purpose of the Commission is to promote geographical and environmental education globally. In order to accomplish this goal, the activities of the Commission include:

- publication of a journal, *International Research in Geographical and Environmental Education*, newsletters, and conference proceedings;
- organization of international conferences;
- coordination of international and regional research projects; and
- co-sponsorship of the Geography Olympiad.

Members of the Steering Committee and Regional Contacts

Last revision: July 9th, 2015

Details Legend Find address or place

Map showing locations of members of the Steering Committee and Regional Contacts across Europe and the Mediterranean region.

News

CONFERENCE 2015

We are pleased to announce a range of Commission sessions on Geography Education have been accepted into the Moscow Programme. - more -

Full details can be found on the IGU Congress website.

NEWSLETTERS

IGU-CGE Newsletter March 2015

ARCHIVE

SUGGESTIONS TO READ

Where can you go to for help and support when starting out in geography education? The IGU Commission on Geography Education have compiled a list of publications to help any newcomers to the field.





# 2015-2017



- Discussion to improve the Barbara Petchenik Competition:
  - How to improve the cartographic quality of entries, focusing on the last age group (12-15 years)?
  - How to improve the number of participating countries?

How can collaborate the Commission members to reach this aim?



# 2015-2017



Discussion to improve the Barbara Petchenik Competition:

- Number of participants: 7 (**August 15, 2015** – EUROGEO, Argentina, Austria, Australia, Greece, Netherlands, USA)
- Date to finish the collecting of opinions: **December 2015**
- Making of document resuming the collected opinions and working out proposals: **February 2016**
- Voting process about possible changes: **March-April 2016**
- Results of voting process, sending proposal of changes to ICA Executive : **May-July 2016**
- Opening the Barbara Petchenik Competition 2017 with changed rules: **September 2016**





# 2015-2017



Some examples on opinions:

- Only A3 size
- Evaluation of an individual drawing is not comparable to one made by several people
- Official feedback from teachers
- Opening up the participation for judging to everybody
- Considering alternative assessment methods for students with disabilities
- Split the international rules document into separate documents for entrants, national coordinators, etc.



# 2015-2017



- Events in 2016 (possible Commission meetings):
  - 6th International Conference on Cartography and GIS, Albena, Bulgaria (June 2016)

More detailed information later...





# 2015-2017



- If members plan to participate in international/ regional/national events and they are interested to spread the activities developed by our Commission – **contact Commission Chair** (to send a info and presentation about ICA and Commission on Cartography and Children)



# After 2015



- My last period as Commission Chair...



Introducing the nominated  
Chair-person...

**ICC 2015**

INTERNATIONAL CARTOGRAPHIC CONFERENCE

RIO DE JANEIRO-**BRAZIL**

23 - 28 August 2015





# Contact



## THANK YOU..

For your participation in the meeting and  
Commission activities

Carla C. R. Gimenes de Sena  
Universidade Estadual Paulista  
“Júlio de Mesquita Filho” (UNESP)  
Campus de Ourinhos  
Avenue Vitalina Marcusso, 1500. Ourinhos – SP  
BRAZIL  
Tel: +55 14 3302-5712  
E-mail: cacrisusp@gmail.com,  
carla@ourinhos.unesp.br

José Jesús Reyes Nunez  
Department of Cartography and  
Geoinformatics  
Eötvös Loránd University  
Pázmány Péter sétány 1/A, Budapest,  
H-1117, HUNGARY  
Tel: +36 1 372 2975 Fax: +36 1 372 2951  
E-mail: jesusreyes@caesar.elte.hu,  
jesus@map.elte.hu