

Commission meeting 2014



International Cartographic
Association (ICA)
Commission on Cartography and
Children





MAIN TOPICS



- *Commission report:*
 - *Website and Facebook profile*
 - *Membership*
 - *Publications*
 - *Newsletters*
 - *Barbara Petchenik Competition 2015*
 - *International contacts*
 - *Period 2014-2015*
- *Shimshon Livni: Short introduction of the e-textbook entitled „On the way from the globe to the maps of our land“*

Commission website & Facebook profile



COMMISSION ON
CARTOGRAPHY AND CHILDREN

NEW ICA ACI Find us on Facebook

WELCOME TO THE WEBSITE
OF THE
ICA COMMISSION ON CARTOGRAPHY AND CHILDREN

BARBARA PETCHENIK COMPETITION 2013
Issue No 38 of Sangsaeng magazine including an article on Cartography and Children
Winners entries 2013
Website presenting all the entries to the Barbara Petchenik Competition 2013
PHOTOS TAKEN DURING THE JOINT ICA SYMPOSIUM ON "SHARING KNOWLEDGE" (Dresden, 23 August 2013)

Newsletters
Members
Meetings
Proceedings
Terms
History

Bibliography
Links

If you want to become a member of our commission, please click here
To send any comment related to the CCC site please click here

from 2011: Jessie Reyes Nunes
2007-2011: Tamaraouka Sandrova & Jessie Reyes Nunes
2004-2007: Patrick Wiegand & Jessie Reyes Nunes
2000-2004: Jacqueline Anderson & Derek A. Parent

<http://lazarus.elte.hu/ccc.htm>

Screenshot: June 4,2014

Screenshot: June 4,2014

<https://www.facebook.com/icacc>



Membership



Membership:

Full members: 17 (incl. 7 retired members) from 14 countries

Corresponding members: 53 (25 countries)

29 countries represented in our commission

Current mailing list: 195 addresses

Membership:	
Retired Full Members (<i>Bold – founder members</i>)	Country
ROSÂNGELA DOIN DE ALMEIDA	Brazil
REGINA ARAUJO DE ALMEIDA	Brazil
JACQUELINE ANDERSON	Canada
JEET ATWAL	Canada
DIAH K. KRESNAWATI	Indonesia
PATRICK WIEGAND	United Kingdom
HENRY CASTNER	United States

Full Members	Country
ANA MARIA GARRA	Argentina
ESZTER SIMONNÉ-DOMBOVÁRI	Austria
TEMENOUJKA LUBENOVA BANDROVA	Bulgaria
NI SHAO-XIANG	China
REINHARD HERZIG	Germany
VASSILIKI FILIPPAKOPOULOU	Greece
KAZUO OTSUKA	Japan
PILAR SÁNCHEZ-ORTIZ RODRÍGUEZ	Spain



Publications



2014:

- The World as Seen by Children (Selection from the Competitions in 2009 and 2011)
- ICA & Sinomaps Press Publishing House (China)
- September-October 2013: Selection and scanning of the 100 entries
- Date of publication: ?

The World as Seen by Children

Selection of Drawings from the Barbara Petochnik
Children's World Map Competitions in 2009 and 2011





Jesús Reyes Nuñez, Temenoujka Bandrova, Diah K. Kresnawati and Ana M. Garra, editors



Publications

2014:



- Children Map the World Anniversary Edition: Selections from the Barbara Petchenik Children's World Map Competitions
- ICA & ESRI Press (USA)
- April-June 2014: Selection and scanning of 70 entries (50 from 2013, 20 from 1993-2011)
- Date of publication: this year...



Newsletters



- 21st newsletter (October, 2013)
- 22nd newsletter (December, 2013)
- 23rd newsletter (March, 2014)

Collaboration is welcomed!

Date for next newsletter: beginning October...

Download them from: <http://lazarus.elte.hu/ccc/ccc.htm>



Barbara Petchenik Competition 2015



The theme remains the same:

"My place in today's world" (proposed by Prof. Dr. Rosangela Doin de Almeida, Paulista State University, Brazil, 2013)

New changes in the general rules are not planned for the next competition...

Barbara Petchenik Competition 2015



Next steps:

- **Call of the competition: *October 2014***
- **Proposed deadline to send the selected national entries: *April 2015***
- **Organization of Judging Commission: *May-June 2015***
- **Contacts with Local Organizer of Barbara Petchenik Exhibition in ICC 2015: *continuously during 2015***



Barbara Petchenik Competition 2015



- Organization of Judging Commission
(*May-June 2015*):

Chair-person: Necla Ulugtekin (TURKEY)

- One invited member
- Six members (including
LOC member)
- Two substitute members



Barbara Petchenik Competition 2015



- Developing an exchange of opinions on possible qualitative changes within the Barbara Petchenik Competitions:
 - How to improve the cartographic quality of entries, focusing on the last age group (12-15 years)?
 - How to improve the number of participating countries?

How could the Commission members collaborate to reach this aim?

Last year: 30 countries – 8 to 10 Commission members were national coordinators of the competition in their countries...

Barbara Petchenik Competition 2015



Cartographic support for national coordinators and teachers – new materials on CCC website:

COMMISSION ON CARTOGRAPHY AND CHILDREN

NEW ICA ACI

Barbara Petchenik Competition

Link to the Barbara Petchenik Competition Winner Map Collection at Carleton University (Canada)

Newsletters
Members
Meetings
Proceedings
Terms
History

BARBARA PETCHENIK COMPETITION 2013
New theme: "My place in today's world"
Website presenting the entries for the Barbara Petchenik Competition 2013
Parent permission form (only English) for the Barbara Petchenik Competition 2013

MATERIALS THAT COULD BE USED BY THE TEACHERS DURING THE ORGANIZATION OF THE COMPETITION
(Note: The use of these materials is not compulsory, the Commission wishes only to give some ideas about)

- A teacher's introduction to the Barbara Petchenik International World Map Design Competition, written by Hermina...
- MY PLACE IN TODAY'S WORLD: The theme of the Barbara Petchenik International World Map Design Competition 2013
- MAP PROJECTIONS: A collection of 32 graticules that can be used in the competition, selection made by José...

COMMISSION ON CARTOGRAPHY AND CHILDREN

NEW ICA ACI

Barbara Petchenik Competition

Map projections

This collection of map projections was made and ordered without taking into consideration any specific cartographic needs; our aim is only to provide some ideas that can be used by teachers to represent their ideas on a map. All the projections are usable for every 10 degrees latitude and longitude. The examples do not include intentionally the common lines of the continents, we do not want to give children a previously created template map, because one of the main aims of the competition is "to promote the creative representation of the world", and a template could actually limit their personal creative work. The use of these examples is not compulsory for teachers and children; they can feel themselves free to use other projections or to create their own solutions.

Using Henry W. Cosner's words in his material entitled "A teacher's contribution to the Barbara Petchenik International World Map Design Competition": "The term 'projection' is employed here in its widest sense, from copying or tracing by hand to manipulating by computer the many Annual map projections that cartographers have found useful. It is not the intent of the Competition, however, to promote the study of map projections per se, but to give children the opportunity of exploring the many ways that we can think about and represent the world as we see it."

The 32 examples (compressed in a zip file (5 Megabyte)) can be downloaded [here](#).

The projections were generated using the [MapInfo](#) and the [QGIS](#) software.

Results of voting process about changes in the rules for the Barbara Petchenik Competition 2013

Link to the NAT GEO Education blog /Children's World Map Competition/ (by Rizka Windiastuti, presented at the organization of the Barbara Petchenik Competition in Indonesia)

Paper about the organization of the Barbara Petchenik Competition in Indonesia (by Rizka Windiastuti, presented at the organization of the Barbara Petchenik Competition 2011 in South Africa)

Link to the organization of the Barbara Petchenik Competition 2011 in South Africa (by Rizka Windiastuti)

Bibliography
Links



International contacts



- digital-earth.eu

<http://www.digital-earth.eu/>

- To spread and support the use of geographic media in schools

The screenshot shows the homepage of digital-earth.eu. At the top, there is a navigation menu with links for Home, News, Services, Documents, Events, About digital-earth.eu, Membership, Sitemap, and Contact. Below the menu, there is a language selection dropdown set to English and social media icons for Facebook, LinkedIn, RSS, and Twitter. The main content area features a large image of a globe with the text "digital-earth.eu GEO-SERVICES" and "digital-earth.eu". To the right of this image, there is a section titled "Choose a language" and a "revolvermaps" logo. Below the main image, there is a photo of a person presenting at a conference. The text on the page describes the project's focus on geographic media in schools and teacher education, mentions the use of geo-media for navigation and routing, and highlights the network of innovative centres around Europe. At the bottom, there are logos for the European Union and Esri, along with a copyright notice for 2013 digital-earth.eu and a disclaimer stating that the project is funded by the European Commission and that the website reflects the views of the network.

International contacts



The header of the ISDE website. It features the ISDE logo on the left, followed by the text 'International Society for Digital Earth'. To the right are input fields for 'Username' and 'Password', a 'Member Login' button, and a link for 'Request new password'. Below these is a search bar. A navigation menu contains links for 'HOME', 'The Society', 'Activities', 'Membership', 'Publications', 'Resources', and 'Contact'. A large banner for the 'ISDE Youth Commission' is displayed below the navigation menu, with a colorful graphic of a pencil and dots on the left. At the bottom of the banner, it says 'The ISDE Youth Commission' with a 'Read' button and navigation arrows.

- International Society for Digital Earth (Temenoujka Bandrova, Executive Committee)

<http://www.digitalearth-isde.org/>

The content area of the ISDE website, divided into three columns. The first column is titled 'About ISDE' and contains a paragraph describing the organization. The second column is titled 'Latest News' and contains three news items with small images and text. The third column is titled 'Meet our Members' and contains three member profiles with small photos and names.



International contacts



- International Geographical Union (IGU)

Commission on Geographical Education (CGE)

<http://www.igu-cge.org/>

Mutual support of activities in our websites...





International contacts



- National Geographic Society Education

- Asking for their collaboration in the Barbara Petchenik Competition 2015

Representative:

Sean O'Connor (project coordinator of educational maps NG)

http://blog.education.nationalgeographic.com/2012/11/08/childrens_world_map_competition_1/comment-page-1/#comment-7903



2014-2015



PLANNING THE IMMEDIATE FUTURE:



- Pre-symposium Commission meeting: 9th International Workshop on Digital Approaches to Cartographic Heritage (4-5 September 2014)

Budapest, 3 September 2014, 10:00 AM
Eötvös Loránd University
Lágymányosi Campus
(Pázmány Péter sétány 1/A, XI district)




- Joint ICA Symposium with the participation of ICA Commissions before ICC 2015 (Rio de Janeiro, 23-28 August 2015)





2014-2015



- 
- If Commission members plan to participate in international/ regional/national events and they are interested to spread the activities developed by our Commission – **contact me** (to send a presentation or materials related to ICA and Commission on Cartography and Children)



Contact



THANK YOU...

**For your participation in the meeting
and Commission activities**

José Jesús Reyes Nunez
Department of Cartography and
Geoinformatics
Eötvös Loránd University
Pázmány Péter sétány 1/A, Budapest,
H-1117, HUNGARY
Tel: +36 1 372 2975 Fax: +36 1 372 2951
E-mail: jesusreyes@caesar.elte.hu,
jesus@map.elte.hu

Carla C. R. Gimenes de Sena
Universidade Estadual Paulista
“Júlio de Mesquita Filho” (UNESP)
Campus de Ourinhos
Avenue Vitalina Marcusso, 1500. Ourinhos – SP
BRAZIL
Tel: +55 14 3302-5712
E-mail: cacrisusp@gmail.com,
carla@ourinhos.unesp.br